

**NOTICE!!**

**These documents have been scanned!**

**Do not place un-scanned documents beneath this notice!**

**Do not remove this notice from this file!**

GPO Jacket No. 560-102  
Print Order 61540  
Rise Business Services, LLC  
Job=AZ15 6/24/2019



Box Number= AZ15126



Claim Begin-End: AMC438488-AMC438503

**1 Initial Receipt**



AZ15126-13

AMC428281-AMC452898



**United States Department of the Interior**  
**Bureau of Land Management**  
 DIV OF LANDS, MINRLS & ENERGY  
 ONE N CENTRAL AVE  
 PHOENIX, AZ 85004 -4427  
 Phone: 602-417-9200

Receipt

No: 3589558

<b>Transaction #:</b> 3692722	
<b>Date of Transaction:</b> 06/21/2016	
CUSTOMER:	
	GRAND CANYON GOLD CORP 16772 W BELL RD # 110-417 SURPRISE,AZ 85374-9702 US

**ENTERED**  
 JUN 27 2016  
 BY: *RAM*

LINE #	QTY	DESCRIPTION	REMARKS	UNIT PRICE	TOTAL
1	16.00	LOCATABLE MINERALS / MINING CLAIMS-NEW,UNADJUD, ONE OR MORE AUTH NOS / NEW MINING CLAIMS LOCATION FEE <b>CASES:</b> AMC438488/\$37.00, AMC438489/\$37.00, AMC438490/\$37.00, AMC438491/\$37.00, AMC438492/\$37.00, AMC438493/\$37.00, AMC438494/\$37.00, AMC438495/\$37.00, AMC438496/\$37.00, AMC438497/\$37.00, AMC438498/\$37.00, AMC438499/\$37.00, AMC438500/\$37.00, AMC438501/\$37.00, AMC438502/\$37.00, AMC438503/\$37.00		- n/a -	592.00
2	16.00	LOCATABLE MINERALS / MINING CLAIMS-NEW,UNADJUD, ONE OR MORE AUTH NOS / NEW MINING CLAIM PROCESSING FEE <b>CASES:</b> AMC438488/\$20.00, AMC438489/\$20.00, AMC438490/\$20.00, AMC438491/\$20.00, AMC438492/\$20.00, AMC438493/\$20.00, AMC438494/\$20.00, AMC438495/\$20.00, AMC438496/\$20.00, AMC438497/\$20.00, AMC438498/\$20.00, AMC438499/\$20.00, AMC438500/\$20.00, AMC438501/\$20.00, AMC438502/\$20.00, AMC438503/\$20.00		- n/a -	320.00
3	16.00	LOCATABLE MINERALS / MINING CLAIMS-NEW,UNADJUD, ONE OR MORE AUTH NOS / NEW MINING CLAIMS MAINTENANCE FEE <b>CASES:</b> AMC438488/\$155.00, AMC438489/\$155.00, AMC438490/\$155.00, AMC438491/\$155.00, AMC438492/\$155.00, AMC438493/\$155.00, AMC438494/\$155.00, AMC438495/\$155.00, AMC438496/\$155.00, AMC438497/		- n/a -	2480.00

		\$155.00, AMC438498/\$155.00, AMC438499/ \$155.00, AMC438500/\$155.00, AMC438501/ \$155.00, AMC438502/\$155.00, AMC438503/\$155.00			
4	16.00	LOCATABLE MINERALS / MINING CLAIMS- NOT NEW-UNADJUD, ONE AUTH NO. ONLY / MINING CLAIM MONEY RECEIVED <b>CASES:</b> AMC438488/\$155.00, AMC438489/ \$155.00, AMC438490/\$155.00, AMC438491/ \$155.00, AMC438492/\$155.00, AMC438493/ \$155.00, AMC438494/\$155.00, AMC438495/ \$155.00, AMC438496/\$155.00, AMC438497/ \$155.00, AMC438498/\$155.00, AMC438499/ \$155.00, AMC438500/\$155.00, AMC438501/ \$155.00, AMC438502/\$155.00, AMC438503/\$155.00	ADDL ASSOC PLACER/16	- n/a -	2480.00
<b>TOTAL:</b>					<b>\$5,872.00</b>

PAYMENT INFORMATION			
1	AMOUNT:	5872.00	POSTMARKED: N/A
	TYPE:	CHECK	RECEIVED: 06/21/2016
	CHECK NO:	2510	
	NAME:	GRAND CANYON GOLD CORP 16772 W BELL RD # 110-417 SURPRISE AZ 85374-9702 US	

REMARKS

This receipt was generated by the automated BLM Collections and Billing System and is a paper representation of a portion of the official electronic record contained therein.



**NOTICE!!**

**These documents have been scanned!**

**Do not place un-scanned documents beneath this notice!**

**Do not remove this notice from this file!**

GPO Jacket No. 560-102  
Print Order 61540  
Rise Business Services, LLC  
Job=AZ15 6/24/2019



Box Number= AZ15126



Claim Begin-End: AMC438488-AMC438503

**2 Correspondence**



AZ15126-13

AMC428281-AMC452898



# United States Department of the Interior



BUREAU OF LAND MANAGEMENT

Arizona State Office

One North Central Avenue, Suite 800

Phoenix, Arizona 85004-4427

[www.blm.gov/az/](http://www.blm.gov/az/)

NOV 08 2019

In Reply Refer To:

3800 (9200) PB

AMC438488; AMC438984;

CERTIFIED MAIL - RETURN RECEIPT REQUESTED No. 9214 8901 9403 8398 3360 66

## DECISION

GIANNEOTIS DENISE E and	:	This decision affects those claims
GRAND CANYON GOLD CORP	:	shown on the attached list(s).
16772 W BELL RD # 110-417	:	
SURPRISE, AZ 85374-9702	:	

---

SEE ATTACHMENT(S) FOR CLAIM NAMES AND AMC NUMBERS

---

## MINING CLAIMS DECLARED FORFEITED

The mining claims listed above have been declared forfeited as of September 1, 2019, for failure to timely file the required maintenance fee payment or small miner's maintenance fee waiver (waiver).

Claimants are required to pay an annual non-refundable maintenance fee of \$165 per 20 acres or portion thereof, or submit a waiver, on or before September 1 of each year. These requirements were established by 30 U.S.C. 28f-1, as amended, and 43 CFR 3834 and 3835.

Our records do not show receipt of a maintenance fee payment or small miner waiver filed on or before the due date. Therefore, the claims listed above are forfeited.

## Reclamation Requirements

This decision does not relieve you of the liability for reclamation of all areas disturbed by your activities on lands covered by the subject mining claim(s) and/or site(s). After you complete the reclamation, you must notify the authorized officer of the appropriate surface managing agency so that the authorized officer may conduct a final site inspection and determine whether you may be released from liability. If you fail to reclaim the land to the satisfaction of the authorized officer, the surface management agency may cite you for noncompliance under its surface management regulations. For land administered by the Bureau of Land Management (BLM), if

you fail to reclaim the land to the satisfaction of the authorized officer as required in 43 CFR Subpart 3809, the BLM will issue an order of noncompliance under 43CFR 3809.601(a). If you fail to comply with the non-compliance order, BLM may take further action under 43 CFR 3809.604. Failure to conduct reclamation is a prohibited act that may subject you to criminal penalties. See 43 CFR 3809.605(h) and 43 CFR 3809.700.

### Appeal Procedures

This decision may be appealed to the Interior Board of Land Appeals, Office of the Secretary, in accordance with the regulations contained in 43 CFR, Part 4, and the enclosed Form 1842-1. If an appeal is taken, your notice of appeal must be filed in this office (at the above address) within 30 days from receipt of this decision. The appellant has the burden of showing that the decision appealed from is in error.


If you wish to file a petition pursuant to regulation 43 CFR 4.21 (58 FR 4939, January 19, 1993) for a stay of the effectiveness of this decision during the time that your appeal is being reviewed by the Board, the petition for a stay must accompany your notice of appeal. A petition for a stay is required to show sufficient justification based on the standards listed below. Copies of the notice of appeal and petition for a stay **must** also be submitted to each party named in this decision and to the Interior Board of Land Appeals and to the appropriate Office of the Solicitor (see 43 CFR 4.413) at the same time the original documents are filed with this office. If you request a stay, you have the burden of proof to demonstrate that a stay should be granted.

### Standards for Obtaining a Stay

Except as otherwise provided by law or other pertinent regulation, a petition for a stay of a decision pending appeal shall show sufficient justification based on the following standards:

- (1) The relative harm to the parties if the stay is granted or denied,
- (1) The likelihood of the appellant's success on the merits,
- (2) The likelihood of immediate and irreparable harm if the stay is not granted, and
- (3) Whether the public interest favors granting the stay.

Please include your AMC serial number(s) on all correspondence. If additional information is required, please call Pauline Brown at 602-417-9360.



Elena Fink  
Deputy State Director  
Lands, Minerals and Energy Division

Enclosure(s)

US Department of the Interior  
Bureau of Land Management  
1 N Central Ave Ste 800  
Phoenix, AZ 85004

---

USPS CERTIFIED MAIL



9214 8901 9403 8398 3360 66

---

GIANNEOTIS DENISE E AND  
GRAND CANYON GOLD CORP  
16772 W BELL RD UNIT 110-417  
SURPRISE AZ 85374-9702



DENISE E GIANNEOTIS  
 16772 W BELL RD # 110-417  
 SURPRISE, AZ 85374-9702

Serial Number	Lead Serial	Claim Name	Last Assmt Year
AMC438488	AMC438488	P17	2019
AMC438489	AMC438488	P17-1	2019
AMC438490	AMC438488	P17-2	2019
AMC438491	AMC438488	P17-3	2019
AMC438492	AMC438488	P17-4	2019
AMC438493	AMC438488	P17-5	2019
AMC438494	AMC438488	P17-6	2019
AMC438495	AMC438488	P17-7	2019
AMC438496	AMC438488	P17-8	2019
AMC438497	AMC438488	P17-9	2019
AMC438498	AMC438488	P17-10	2019
AMC438499	AMC438488	P17-11	2019
AMC438500	AMC438488	P17-12	2019
AMC438501	AMC438488	P17-13	2019
AMC438502	AMC438488	P17-14	2019
AMC438503	AMC438488	P17-15	2019
AMC438984	AMC438984	P7	2019
AMC438985	AMC438984	P7-1	2019
AMC438986	AMC438984	P7-2	2019
AMC438987	AMC438984	P7-3	2019
AMC438988	AMC438984	P7-4	2019
AMC438989	AMC438984	P7-5	2019
AMC438990	AMC438984	P7-6	2019
AMC438991	AMC438984	P7-7	2019
AMC438992	AMC438984	P7-8	2019
AMC438993	AMC438984	P7-9	2019
AMC438994	AMC438984	P7-10	2019
AMC438995	AMC438984	P7-11	2019
AMC438996	AMC438984	P7-12	2019
AMC438997	AMC438984	P7-13	2019
AMC438998	AMC438984	P7-14	2019
AMC438999	AMC438984	P7-15	2019



Date Produced: 11/18/2019

ConnectSuite Inc.:

The following is the delivery information for Certified Mail™/RRE item number 9214 8901 9403 8398 3360 66. Our records indicate that this item was delivered on 11/15/2019 at 11:11 a.m. in SURPRISE, AZ 85374. The scanned image of the recipient information is provided below.

Signature of Recipient :

*RS Hall*  
ROBERT HALL

Address of Recipient :

**16772 W BELL RD  
SURPRISE, AZ 85374**

Thank you for selecting the Postal Service for your mailing needs. If you require additional assistance, please contact your local post office or Postal Service representative.

Sincerely,  
United States Postal Service

The customer reference number shown below is not validated or endorsed by the United States Postal Service. It is solely for customer use.

Customer Reference Number: C1744151.9937754



# United States Department of the Interior



BUREAU OF LAND MANAGEMENT

Arizona State Office

One North Central Avenue, Suite 800

Phoenix, Arizona 85004-4427

[www.blm.gov/az/](http://www.blm.gov/az/)

NOV 08 2019

In Reply Refer To:

3800 (9200) PB

AMC438198; AMC438292; AMC438422; AMC438488; AMC438849; AMC438984;

AMC445505;

CERTIFIED MAIL - RETURN RECEIPT REQUESTED No. 9214 8901 9403 8398 3361 27

## DECISION

GRAND CANYON GOLD CORP	:	This decision affects those claims
16772 W BELL RD # 110-417	:	shown on the attached list(s).
SURPRISE, AZ 85374-9702	:	

---

SEE ATTACHMENT(S) FOR CLAIM NAMES AND AMC NUMBERS

---

## MINING CLAIMS DECLARED FORFEITED

The mining claims listed above have been declared forfeited as of September 1, 2019, for failure to timely file the required maintenance fee payment or small miner's maintenance fee waiver (waiver).

Claimants are required to pay an annual non-refundable maintenance fee of \$165 per 20 acres or portion thereof, or submit a waiver, on or before September 1 of each year. These requirements were established by 30 U.S.C. 28f-l, as amended, and 43 CFR 3834 and 3835.

Our records do not show receipt of a maintenance fee payment or small miner waiver filed on or before the due date. Therefore, the claims listed above are forfeited.

## Reclamation Requirements

This decision does not relieve you of the liability for reclamation of all areas disturbed by your activities on lands covered by the subject mining claim(s) and/or site(s). After you complete the reclamation, you must notify the authorized officer of the appropriate surface managing agency so that the authorized officer may conduct a final site inspection and determine whether you may be released from liability. If you fail to reclaim the land to the satisfaction of the authorized officer, the surface management agency may cite you for noncompliance under its surface management regulations. For land administered by the Bureau of Land Management (BLM), if

you fail to reclaim the land to the satisfaction of the authorized officer as required in 43 CFR Subpart 3809, the BLM will issue an order of noncompliance under 43CFR 3809.601(a). If you fail to comply with the non-compliance order, BLM may take further action under 43 CFR 3809.604. Failure to conduct reclamation is a prohibited act that may subject you to criminal penalties. See 43 CFR 3809.605(h) and 43 CFR 3809.700.

### Appeal Procedures

This decision may be appealed to the Interior Board of Land Appeals, Office of the Secretary, in accordance with the regulations contained in 43 CFR, Part 4, and the enclosed Form 1842-1. If an appeal is taken, your notice of appeal must be filed in this office (at the above address) within 30 days from receipt of this decision. The appellant has the burden of showing that the decision appealed from is in error.

If you wish to file a petition pursuant to regulation 43 CFR 4.21 (58 FR 4939, January 19, 1993) for a stay of the effectiveness of this decision during the time that your appeal is being reviewed by the Board, the petition for a stay must accompany your notice of appeal. A petition for a stay is required to show sufficient justification based on the standards listed below. Copies of the notice of appeal and petition for a stay **must** also be submitted to each party named in this decision and to the Interior Board of Land Appeals and to the appropriate Office of the Solicitor (see 43 CFR 4.413) at the same time the original documents are filed with this office. If you request a stay, you have the burden of proof to demonstrate that a stay should be granted.

### Standards for Obtaining a Stay

Except as otherwise provided by law or other pertinent regulation, a petition for a stay of a decision pending appeal shall show sufficient justification based on the following standards:

- (1) The relative harm to the parties if the stay is granted or denied,
- (1) The likelihood of the appellant's success on the merits,
- (2) The likelihood of immediate and irreparable harm if the stay is not granted, and
- (3) Whether the public interest favors granting the stay.

Please include your AMC serial number(s) on all correspondence. If additional information is required, please call Pauline Brown at 602-417-9360.



Elena Fink  
Deputy State Director  
Lands, Minerals and Energy Division

Enclosure(s)



US Department of the Interior  
Bureau of Land Management  
1 N Central Ave Ste 800  
Phoenix, AZ 85004

---

USPS CERTIFIED MAIL



9214 8901 9403 8398 3361 27

---

GRAND CANYON GOLD CORP  
16772 W BELL RD UNIT 110-417  
SURPRISE AZ 85374-9702

**MINING CLAIM LISTING FOR: GRAND CANYON GOLD CORP**  
**16772 W BELL RD # 110-417**  
**SURPRISE AZ 85374-9702**

Serial Number	Lead Serial Number	Claim Name	Last Assmt Year
AMC438198	AMC438198	22-A	2019
AMC438199	AMC438198	22-A2	2019
AMC438200	AMC438198	22-A3	2019
AMC438201	AMC438198	22-A4	2019
AMC438202	AMC438198	22-B	2019
AMC438203	AMC438198	22-B2	2019
AMC438204	AMC438198	22-B3	2019
AMC438205	AMC438198	22-B4	2019
AMC438206	AMC438198	22-C	2019
AMC438207	AMC438198	22-C2	2019
AMC438208	AMC438198	22-C3	2019
AMC438209	AMC438198	22-C4	2019
AMC438210	AMC438198	22-D	2019
AMC438211	AMC438198	22-D2	2019
AMC438212	AMC438198	22-D3	2019
AMC438213	AMC438198	22-D4	2019
AMC438292	AMC438292	20-A	2019
AMC438293	AMC438292	20-A2	2019
AMC438294	AMC438292	20-A3	2019
AMC438295	AMC438292	20-A4	2019
AMC438296	AMC438292	20-B	2019
AMC438297	AMC438292	20-B2	2019
AMC438298	AMC438292	20-B3	2019
AMC438299	AMC438292	20-B4	2019
AMC438300	AMC438292	20-C	2019
AMC438301	AMC438292	20-C2	2019
AMC438302	AMC438292	20-C3	2019
AMC438303	AMC438292	20-C4	2019
AMC438304	AMC438292	20-D	2019
AMC438305	AMC438292	20-D2	2019
AMC438306	AMC438292	20-D3	2019
AMC438307	AMC438292	20-D4	2019
AMC438308	AMC438292	21-A	2019
AMC438309	AMC438292	21-A2	2019
AMC438310	AMC438292	21-A3	2019
AMC438311	AMC438292	21-A4	2019
AMC438312	AMC438292	21-B	2019
AMC438313	AMC438292	21-B2	2019
AMC438314	AMC438292	21-B3	2019
AMC438315	AMC438292	21-B4	2019
AMC438316	AMC438292	21-C	2019
AMC438317	AMC438292	21-C2	2019
AMC438318	AMC438292	21-C3	2019
AMC438319	AMC438292	21-C4	2019
AMC438320	AMC438292	21-D	2019
AMC438321	AMC438292	21-D2	2019

Serial Number	Lead Serial Number	Claim Name	Last Assmt Year
AMC438322	AMC438292	21-D3	2019
AMC438323	AMC438292	21-D4	2019
AMC438422	AMC438422	19-A	2019
AMC438423	AMC438422	19-A2	2019
AMC438424	AMC438422	19-A3	2019
AMC438425	AMC438422	19-A4	2019
AMC438426	AMC438422	19-B	2019
AMC438427	AMC438422	19-B2	2019
AMC438428	AMC438422	19-B3	2019
AMC438429	AMC438422	19-B4	2019
AMC438430	AMC438422	19-C	2019
AMC438431	AMC438422	19-C2	2019
AMC438432	AMC438422	19-C3	2019
AMC438433	AMC438422	19-C4	2019
AMC438434	AMC438422	19-D	2019
AMC438435	AMC438422	19-D2	2019
AMC438436	AMC438422	19-D3	2019
AMC438437	AMC438422	19-D4	2019
AMC438438	AMC438422	30-A	2019
AMC438439	AMC438422	30-A2	2019
AMC438440	AMC438422	30-A3	2019
AMC438441	AMC438422	30-A4	2019
AMC438442	AMC438422	30-B	2019
AMC438443	AMC438422	30-B2	2019
AMC438444	AMC438422	30-B3	2019
AMC438445	AMC438422	30-B4	2019
AMC438446	AMC438422	30-C	2019
AMC438447	AMC438422	30-C2	2019
AMC438448	AMC438422	30-C3	2019
AMC438449	AMC438422	30-C4	2019
AMC438450	AMC438422	30-D	2019
AMC438451	AMC438422	30-D2	2019
AMC438452	AMC438422	30-D3	2019
AMC438453	AMC438422	30-D4	2019
AMC438488	AMC438488	P17	2019
AMC438489	AMC438488	P17-1	2019
AMC438490	AMC438488	P17-2	2019
AMC438491	AMC438488	P17-3	2019
AMC438492	AMC438488	P17-4	2019
AMC438493	AMC438488	P17-5	2019
AMC438494	AMC438488	P17-6	2019
AMC438495	AMC438488	P17-7	2019
AMC438496	AMC438488	P17-8	2019
AMC438497	AMC438488	P17-9	2019
AMC438498	AMC438488	P17-10	2019
AMC438499	AMC438488	P17-11	2019

Serial Number	Lead Serial Number	Claim Name	Last Assmt Year
AMC438500	AMC438488	P17-12	2019
AMC438501	AMC438488	P17-13	2019
AMC438502	AMC438488	P17-14	2019
AMC438503	AMC438488	P17-15	2019
AMC438849	AMC438849	35-A	2019
AMC438850	AMC438849	35-A2	2019
AMC438851	AMC438849	35-A3	2019
AMC438852	AMC438849	35-A4	2019
AMC438853	AMC438849	35-B	2019
AMC438854	AMC438849	35-B2	2019
AMC438855	AMC438849	35-B3	2019
AMC438856	AMC438849	35-B4	2019
AMC438857	AMC438849	35-C	2019
AMC438858	AMC438849	35-C2	2019
AMC438859	AMC438849	35-C3	2019
AMC438860	AMC438849	35-C4	2019
AMC438861	AMC438849	35-D	2019
AMC438862	AMC438849	35-D2	2019
AMC438863	AMC438849	35-D3	2019
AMC438864	AMC438849	35-D4	2019
AMC438984	AMC438984	P7	2019
AMC438985	AMC438984	P7-1	2019
AMC438986	AMC438984	P7-2	2019
AMC438987	AMC438984	P7-3	2019
AMC438988	AMC438984	P7-4	2019
AMC438989	AMC438984	P7-5	2019
AMC438990	AMC438984	P7-6	2019
AMC438991	AMC438984	P7-7	2019
AMC438992	AMC438984	P7-8	2019
AMC438993	AMC438984	P7-9	2019
AMC438994	AMC438984	P7-10	2019
AMC438995	AMC438984	P7-11	2019
AMC438996	AMC438984	P7-12	2019
AMC438997	AMC438984	P7-13	2019
AMC438998	AMC438984	P7-14	2019

Serial Number	Lead Serial Number	Claim Name	Last Assmt Year
AMC438999	AMC438984	P7-15	2019
AMC445505	AMC445505	IDCF 1	2019
AMC445506	AMC445505	IDCF 2	2019
AMC445507	AMC445505	IDCF 3	2019
AMC445508	AMC445505	IDCF 4	2019
AMC445509	AMC445505	IDCF 5	2019
AMC445510	AMC445505	IDCF 6	2019
AMC445511	AMC445505	IDCF 7	2019
AMC445512	AMC445505	IDCF 8	2019
AMC445513	AMC445505	IDCF 9	2019
AMC445514	AMC445505	IDCF 10	2019
AMC445515	AMC445505	IDCF 11	2019
AMC445516	AMC445505	IDCF 12	2019
AMC445517	AMC445505	IDCF 13	2019
AMC445518	AMC445505	IDCF 14	2019
AMC445519	AMC445505	IDCF 15	2019
AMC445520	AMC445505	IDCF 16	2019
AMC445521	AMC445505	IDCF 17	2019
AMC445522	AMC445505	IDCF 18	2019
AMC445523	AMC445505	IDCF 19	2019
AMC445524	AMC445505	IDCF 20	2019
AMC445525	AMC445505	IDCF 21	2019
AMC445526	AMC445505	IDCF 22	2019
AMC445527	AMC445505	IDCF 23	2019
AMC445528	AMC445505	IDCF 24	2019
AMC445529	AMC445505	IDCF 25	2019
AMC445530	AMC445505	IDCF 26	2019
AMC445531	AMC445505	IDCF 27	2019
AMC445532	AMC445505	IDCF 28	2019
AMC445533	AMC445505	IDCF 29	2019
AMC445534	AMC445505	IDCF 30	2019
AMC445535	AMC445505	IDCF 31	2019
AMC445536	AMC445505	IDCF 32	2019



Date Produced: 11/18/2019

ConnectSuite Inc.:

The following is the delivery information for Certified Mail™/RRE item number 9214 8901 9403 8398 3361 27. Our records indicate that this item was delivered on 11/15/2019 at 11:11 a.m. in SURPRISE, AZ 85374. The scanned image of the recipient information is provided below.

Signature of Recipient :

*RS Hall*  
ROBERT HALL

Address of Recipient :

**16772 W BELL RD  
SURPRISE, AZ 85374**

Thank you for selecting the Postal Service for your mailing needs. If you require additional assistance, please contact your local post office or Postal Service representative.

Sincerely,  
United States Postal Service

The customer reference number shown below is not validated or endorsed by the United States Postal Service. It is solely for customer use.

Customer Reference Number: C1744151.9937755





# United States Department of the Interior



BUREAU OF LAND MANAGEMENT

Arizona State Office

One North Central Avenue, Suite 800

Phoenix, Arizona 85004-4427

[www.blm.gov/az/](http://www.blm.gov/az/)

NOV 08 2019

In Reply Refer To:

3800 (9200) PB

AMC438198; AMC438292; AMC438422; AMC438488; AMC438849; AMC438984;  
AMC445505;

CERTIFIED MAIL - RETURN RECEIPT REQUESTED No. 9214 8901 9403 8398 3361 27

## DECISION

GRAND CANYON GOLD CORP	:	This decision affects those claims
16772 W BELL RD # 110-417	:	shown on the attached list(s).
SURPRISE, AZ 85374-9702	:	

---

SEE ATTACHMENT(S) FOR CLAIM NAMES AND AMC NUMBERS

---

### MINING CLAIMS DECLARED FORFEITED

The mining claims listed above have been declared forfeited as of September 1, 2019, for failure to timely file the required maintenance fee payment or small miner's maintenance fee waiver (waiver).

Claimants are required to pay an annual non-refundable maintenance fee of \$165 per 20 acres or portion thereof, or submit a waiver, on or before September 1 of each year. These requirements were established by 30 U.S.C. 28f-l, as amended, and 43 CFR 3834 and 3835.

Our records do not show receipt of a maintenance fee payment or small miner waiver filed on or before the due date. Therefore, the claims listed above are forfeited.

### Reclamation Requirements

This decision does not relieve you of the liability for reclamation of all areas disturbed by your activities on lands covered by the subject mining claim(s) and/or site(s). After you complete the reclamation, you must notify the authorized officer of the appropriate surface managing agency so that the authorized officer may conduct a final site inspection and determine whether you may be released from liability. If you fail to reclaim the land to the satisfaction of the authorized officer, the surface management agency may cite you for noncompliance under its surface management regulations. For land administered by the Bureau of Land Management (BLM), if

you fail to reclaim the land to the satisfaction of the authorized officer as required in 43 CFR Subpart 3809, the BLM will issue an order of noncompliance under 43CFR 3809.601(a). If you fail to comply with the non-compliance order, BLM may take further action under 43 CFR 3809.604. Failure to conduct reclamation is a prohibited act that may subject you to criminal penalties. See 43 CFR 3809.605(h) and 43 CFR 3809.700.

### Appeal Procedures

This decision may be appealed to the Interior Board of Land Appeals, Office of the Secretary, in accordance with the regulations contained in 43 CFR, Part 4, and the enclosed Form 1842-1. If an appeal is taken, your notice of appeal must be filed in this office (at the above address) within 30 days from receipt of this decision. The appellant has the burden of showing that the decision appealed from is in error.


If you wish to file a petition pursuant to regulation 43 CFR 4.21 (58 FR 4939, January 19, 1993) for a stay of the effectiveness of this decision during the time that your appeal is being reviewed by the Board, the petition for a stay must accompany your notice of appeal. A petition for a stay is required to show sufficient justification based on the standards listed below. Copies of the notice of appeal and petition for a stay **must** also be submitted to each party named in this decision and to the Interior Board of Land Appeals and to the appropriate Office of the Solicitor (see 43 CFR 4.413) at the same time the original documents are filed with this office. If you request a stay, you have the burden of proof to demonstrate that a stay should be granted.

### Standards for Obtaining a Stay

Except as otherwise provided by law or other pertinent regulation, a petition for a stay of a decision pending appeal shall show sufficient justification based on the following standards:

- (1) The relative harm to the parties if the stay is granted or denied,
- (1) The likelihood of the appellant's success on the merits,
- (2) The likelihood of immediate and irreparable harm if the stay is not granted, and
- (3) Whether the public interest favors granting the stay.

Please include your AMC serial number(s) on all correspondence. If additional information is required, please call Pauline Brown at 602-417-9360.



Elena Fink  
Deputy State Director  
Lands, Minerals and Energy Division

Enclosure(s)

US Department of the Interior  
Bureau of Land Management  
1 N Central Ave Ste 800  
Phoenix, AZ 85004

---

USPS CERTIFIED MAIL



9214 8901 9403 8398 3361 27

---

GRAND CANYON GOLD CORP  
16772 W BELL RD UNIT 110-417  
SURPRISE AZ 85374-9702

**MINING CLAIM LISTING FOR: GRAND CANYON GOLD CORP**  
**16772 W BELL RD # 110-417**  
**SURPRISE AZ 85374-9702**

Serial Number	Lead Serial Number	Claim Name	Last Assmt Year
AMC438198	AMC438198	22-A	2019
AMC438199	AMC438198	22-A2	2019
AMC438200	AMC438198	22-A3	2019
AMC438201	AMC438198	22-A4	2019
AMC438202	AMC438198	22-B	2019
AMC438203	AMC438198	22-B2	2019
AMC438204	AMC438198	22-B3	2019
AMC438205	AMC438198	22-B4	2019
AMC438206	AMC438198	22-C	2019
AMC438207	AMC438198	22-C2	2019
AMC438208	AMC438198	22-C3	2019
AMC438209	AMC438198	22-C4	2019
AMC438210	AMC438198	22-D	2019
AMC438211	AMC438198	22-D2	2019
AMC438212	AMC438198	22-D3	2019
AMC438213	AMC438198	22-D4	2019
AMC438292	AMC438292	20-A	2019
AMC438293	AMC438292	20-A2	2019
AMC438294	AMC438292	20-A3	2019
AMC438295	AMC438292	20-A4	2019
AMC438296	AMC438292	20-B	2019
AMC438297	AMC438292	20-B2	2019
AMC438298	AMC438292	20-B3	2019
AMC438299	AMC438292	20-B4	2019
AMC438300	AMC438292	20-C	2019
AMC438301	AMC438292	20-C2	2019
AMC438302	AMC438292	20-C3	2019
AMC438303	AMC438292	20-C4	2019
AMC438304	AMC438292	20-D	2019
AMC438305	AMC438292	20-D2	2019
AMC438306	AMC438292	20-D3	2019
AMC438307	AMC438292	20-D4	2019
AMC438308	AMC438292	21-A	2019
AMC438309	AMC438292	21-A2	2019
AMC438310	AMC438292	21-A3	2019
AMC438311	AMC438292	21-A4	2019
AMC438312	AMC438292	21-B	2019
AMC438313	AMC438292	21-B2	2019
AMC438314	AMC438292	21-B3	2019
AMC438315	AMC438292	21-B4	2019
AMC438316	AMC438292	21-C	2019
AMC438317	AMC438292	21-C2	2019
AMC438318	AMC438292	21-C3	2019
AMC438319	AMC438292	21-C4	2019
AMC438320	AMC438292	21-D	2019
AMC438321	AMC438292	21-D2	2019

Serial Number	Lead Serial Number	Claim Name	Last Assmt Year
AMC438322	AMC438292	21-D3	2019
AMC438323	AMC438292	21-D4	2019
AMC438422	AMC438422	19-A	2019
AMC438423	AMC438422	19-A2	2019
AMC438424	AMC438422	19-A3	2019
AMC438425	AMC438422	19-A4	2019
AMC438426	AMC438422	19-B	2019
AMC438427	AMC438422	19-B2	2019
AMC438428	AMC438422	19-B3	2019
AMC438429	AMC438422	19-B4	2019
AMC438430	AMC438422	19-C	2019
AMC438431	AMC438422	19-C2	2019
AMC438432	AMC438422	19-C3	2019
AMC438433	AMC438422	19-C4	2019
AMC438434	AMC438422	19-D	2019
AMC438435	AMC438422	19-D2	2019
AMC438436	AMC438422	19-D3	2019
AMC438437	AMC438422	19-D4	2019
AMC438438	AMC438422	30-A	2019
AMC438439	AMC438422	30-A2	2019
AMC438440	AMC438422	30-A3	2019
AMC438441	AMC438422	30-A4	2019
AMC438442	AMC438422	30-B	2019
AMC438443	AMC438422	30-B2	2019
AMC438444	AMC438422	30-B3	2019
AMC438445	AMC438422	30-B4	2019
AMC438446	AMC438422	30-C	2019
AMC438447	AMC438422	30-C2	2019
AMC438448	AMC438422	30-C3	2019
AMC438449	AMC438422	30-C4	2019
AMC438450	AMC438422	30-D	2019
AMC438451	AMC438422	30-D2	2019
AMC438452	AMC438422	30-D3	2019
AMC438453	AMC438422	30-D4	2019
AMC438488	AMC438488	P17	2019
AMC438489	AMC438488	P17-1	2019
AMC438490	AMC438488	P17-2	2019
AMC438491	AMC438488	P17-3	2019
AMC438492	AMC438488	P17-4	2019
AMC438493	AMC438488	P17-5	2019
AMC438494	AMC438488	P17-6	2019
AMC438495	AMC438488	P17-7	2019
AMC438496	AMC438488	P17-8	2019
AMC438497	AMC438488	P17-9	2019
AMC438498	AMC438488	P17-10	2019
AMC438499	AMC438488	P17-11	2019



Serial Number	Lead Serial Number	Claim Name	Last Assmt Year
AMC438500	AMC438488	P17-12	2019
AMC438501	AMC438488	P17-13	2019
AMC438502	AMC438488	P17-14	2019
AMC438503	AMC438488	P17-15	2019
AMC438849	AMC438849	35-A	2019
AMC438850	AMC438849	35-A2	2019
AMC438851	AMC438849	35-A3	2019
AMC438852	AMC438849	35-A4	2019
AMC438853	AMC438849	35-B	2019
AMC438854	AMC438849	35-B2	2019
AMC438855	AMC438849	35-B3	2019
AMC438856	AMC438849	35-B4	2019
AMC438857	AMC438849	35-C	2019
AMC438858	AMC438849	35-C2	2019
AMC438859	AMC438849	35-C3	2019
AMC438860	AMC438849	35-C4	2019
AMC438861	AMC438849	35-D	2019
AMC438862	AMC438849	35-D2	2019
AMC438863	AMC438849	35-D3	2019
AMC438864	AMC438849	35-D4	2019
AMC438984	AMC438984	P7	2019
AMC438985	AMC438984	P7-1	2019
AMC438986	AMC438984	P7-2	2019
AMC438987	AMC438984	P7-3	2019
AMC438988	AMC438984	P7-4	2019
AMC438989	AMC438984	P7-5	2019
AMC438990	AMC438984	P7-6	2019
AMC438991	AMC438984	P7-7	2019
AMC438992	AMC438984	P7-8	2019
AMC438993	AMC438984	P7-9	2019
AMC438994	AMC438984	P7-10	2019
AMC438995	AMC438984	P7-11	2019
AMC438996	AMC438984	P7-12	2019
AMC438997	AMC438984	P7-13	2019
AMC438998	AMC438984	P7-14	2019

Serial Number	Lead Serial Number	Claim Name	Last Assmt Year
AMC438999	AMC438984	P7-15	2019
AMC445505	AMC445505	IDCF 1	2019
AMC445506	AMC445505	IDCF 2	2019
AMC445507	AMC445505	IDCF 3	2019
AMC445508	AMC445505	IDCF 4	2019
AMC445509	AMC445505	IDCF 5	2019
AMC445510	AMC445505	IDCF 6	2019
AMC445511	AMC445505	IDCF 7	2019
AMC445512	AMC445505	IDCF 8	2019
AMC445513	AMC445505	IDCF 9	2019
AMC445514	AMC445505	IDCF 10	2019
AMC445515	AMC445505	IDCF 11	2019
AMC445516	AMC445505	IDCF 12	2019
AMC445517	AMC445505	IDCF 13	2019
AMC445518	AMC445505	IDCF 14	2019
AMC445519	AMC445505	IDCF 15	2019
AMC445520	AMC445505	IDCF 16	2019
AMC445521	AMC445505	IDCF 17	2019
AMC445522	AMC445505	IDCF 18	2019
AMC445523	AMC445505	IDCF 19	2019
AMC445524	AMC445505	IDCF 20	2019
AMC445525	AMC445505	IDCF 21	2019
AMC445526	AMC445505	IDCF 22	2019
AMC445527	AMC445505	IDCF 23	2019
AMC445528	AMC445505	IDCF 24	2019
AMC445529	AMC445505	IDCF 25	2019
AMC445530	AMC445505	IDCF 26	2019
AMC445531	AMC445505	IDCF 27	2019
AMC445532	AMC445505	IDCF 28	2019
AMC445533	AMC445505	IDCF 29	2019
AMC445534	AMC445505	IDCF 30	2019
AMC445535	AMC445505	IDCF 31	2019
AMC445536	AMC445505	IDCF 32	2019



Date Produced: 11/18/2019

ConnectSuite Inc.:

The following is the delivery information for Certified Mail™/RRE item number 9214 8901 9403 8398 3361 27. Our records indicate that this item was delivered on 11/15/2019 at 11:11 a.m. in SURPRISE, AZ 85374. The scanned image of the recipient information is provided below.

Signature of Recipient :

*RS Hall*  
ROBERT HALL

Address of Recipient :

**16772 W BELL RD  
SURPRISE, AZ 85374**

Thank you for selecting the Postal Service for your mailing needs. If you require additional assistance, please contact your local post office or Postal Service representative.

Sincerely,  
United States Postal Service

The customer reference number shown below is not validated or endorsed by the United States Postal Service. It is solely for customer use.

Customer Reference Number: C1744151.9937755

**NO  
DOCUMENTS  
FOUND**

**NO DOCUMENTS FOUND  
NO DOCUMENTS FOUND**

**NOTICE!!**

**These documents have been scanned!**

**Do not place un-scanned documents beneath this notice!**

**Do not remove this notice from this file!**

GPO Jacket No. 560-102  
Print Order 61540  
Rise Business Services, LLC  
Job=AZ15 6/24/2019



Box Number= AZ15126



Claim Begin-End: AMC438488-AMC438503

**3 Transfers**



AZ15126-13

AMC428281-AMC452898



**NO  
DOCUMENTS  
FOUND**

NO DOCUMENTS FOUND  
NO DOCUMENTS FOUND



**NOTICE!!**

**These documents have been scanned!**

**Do not place un-scanned documents beneath this notice!**

**Do not remove this notice from this file!**

GPO Jacket No. 560-102  
Print Order 61540  
Rise Business Services, LLC  
Job=AZ15 6/24/2019



Box Number= AZ15126



Claim Begin-End: AMC438488-AMC438503

**4 Annual Filings**



AZ15126-13

AMC428281-AMC452898

DEPARTMENT OF THE INTERIOR  
BUREAU OF LAND MANAGEMENT  
MINING CLAIMS

Run Date/Time: 9/11/2018

MC Maintenance Fees Paid Through the BLM Pay Portal  
(by Date Paid)

Page 509 Of 723

**CBS Receipt: 4250934**

Printed For Lead File # AMC438488

Agency Tracking ID: 1535637587

Assessment Year: 2019

Paid On: 8/30/2018

Number of BLM Serial Nr: 16

Total Amount Paid: \$4,960.00

Claim Name	BLM Serial No	Lead File No	Amount Paid
P17	AMC438488	AMC438488	\$310.00
P17-1	AMC438489	AMC438488	\$310.00
P17-2	AMC438490	AMC438488	\$310.00
P17-3	AMC438491	AMC438488	\$310.00
P17-4	AMC438492	AMC438488	\$310.00
P17-5	AMC438493	AMC438488	\$310.00
P17-6	AMC438494	AMC438488	\$310.00
P17-7	AMC438495	AMC438488	\$310.00
P17-8	AMC438496	AMC438488	\$310.00
P17-9	AMC438497	AMC438488	\$310.00
P17-10	AMC438498	AMC438488	\$310.00
P17-11	AMC438499	AMC438488	\$310.00
P17-12	AMC438500	AMC438488	\$310.00
P17-13	AMC438501	AMC438488	\$310.00
P17-14	AMC438502	AMC438488	\$310.00
P17-15	AMC438503	AMC438488	\$310.00

**United States Department of the Interior  
Bureau of Land Management  
BUSINESS & SUPPORT SVCS DIV  
ONE N CENTRAL AVE SUITE 800  
PHOENIX, AZ 85004 -4427  
Phone: 602-417-9200**

Receipt

No: 4250934

<b>Transaction #:</b> 4366442	
<b>Date of Transaction:</b> 08/30/2018	
<b>CUSTOMER:</b>	
PANOS D GIANNEOTIS 16772 W. BELL RD #110 SURPRISE, AZ 85374 US	

LINE #	QTY	DESCRIPTION	REMARKS	UNIT PRICE	TOTAL
1	1.00	LOCATABLE MINERALS / MINING CLAIMS- NOT NEW-UNADJUD, ONE AUTH NO. ONLY / MINING CLAIM MONEY RECEIVED <b>CASES: AMC438496/\$4960.00</b>		- n/a -	4960.00
<b>TOTAL:</b>					<b>\$4,960.00</b>

PAYMENT INFORMATION			
NOTE: Items will appear on credit card statement as "BLM O Mining Claim".			
1	AMOUNT:	4960.00	POSTMARKED: N/A
	TYPE:	CREDIT CARD	RECEIVED: 08/30/2018
	NAME:	PANOS D GIANNEOTIS 16772 W. BELL RD #110 SURPRISE AZ 85374 US	
	CARD NO:	XXXXXXXXXXXX8243	AUTH CODE: 026053
	NAME ON CARD:	PANOS D GIANNEOTIS	
	SIGNATURE:		

REMARKS

This receipt was generated by the automated BLM Collections and Billing System and is a paper representation of a portion of the official electronic record contained therein.



Run Date: 08/05/17

Run Time: 02:33 PM

**DEPARTMENT OF THE INTERIOR  
BUREAU OF LAND MANAGEMENT  
MINING CLAIMS**

**MC Maintenance Fees Paid Through the BLM Pay Portal**

**CBS Receipt: 3968495**

Printed For Lead File # AMC438488

Agency Tracking ID: 1504236222

Assessment Year: 2018

Number of BLM Serial Nr: 16

Paid On: 08/31/2017

Total Amount Paid: \$4,960.00

Claim Name	BLM Serial No	Lead File No	Amount Paid
P17	AMC438488	AMC438488	\$310.00
P17-1	AMC438489	AMC438488	\$310.00
P17-2	AMC438490	AMC438488	\$310.00
P17-3	AMC438491	AMC438488	\$310.00
P17-4	AMC438492	AMC438488	\$310.00
P17-5	AMC438493	AMC438488	\$310.00
P17-6	AMC438494	AMC438488	\$310.00
P17-7	AMC438495	AMC438488	\$310.00
P17-8	AMC438496	AMC438488	\$310.00
P17-9	AMC438497	AMC438488	\$310.00
P17-10	AMC438498	AMC438488	\$310.00
P17-11	AMC438499	AMC438488	\$310.00
P17-12	AMC438500	AMC438488	\$310.00
P17-13	AMC438501	AMC438488	\$310.00
P17-14	AMC438502	AMC438488	\$310.00
P17-15	AMC438503	AMC438488	\$310.00

**United States Department of the Interior**  
**Bureau of Land Management**  
 BUSINESS & SUPPORT SVCS DIV  
 ONE N CENTRAL AVE SUITE 800  
 PHOENIX, AZ 85004 -4427  
 Phone: 602-417-9200

Receipt

No: 3968495

<b>Transaction #:</b> 4078392	
<b>Date of Transaction:</b> 08/31/2017	
CUSTOMER:	
PANOS D. GIANNEOTIS 16772 W BELL RD #110-417 SURPRISE, AZ 85374 US	

LINE #	QTY	DESCRIPTION	REMARKS	UNIT PRICE	TOTAL
1	1.00	LOCATABLE MINERALS / MINING CLAIMS- NOT NEW-UNADJUD, ONE AUTH NO. ONLY / MINING CLAIM MONEY RECEIVED CASES: AMC438491/\$4960.00		- n/a -	4960.00
<b>TOTAL:</b>					<b>\$4,960.00</b>

PAYMENT INFORMATION			
NOTE: Items will appear on credit card statement as "BLM O Mining Claim".			
1	AMOUNT:	4960.00	POSTMARKED: N/A
	TYPE:	CREDIT CARD	RECEIVED: 08/31/2017
	NAME:	PANOS D. GIANNEOTIS 16772 W BELL RD #110-417 SURPRISE AZ 85374 US	
	CARD NO:	XXXXXXXXXXXX6596	AUTH CODE: 442276
	NAME ON CARD:	PANOS D. GIANNEOTIS	
	EXPIRES:	08/2019	
	SIGNATURE:		

REMARKS

This receipt was generated by the automated BLM Collections and Billing System and is a paper representation of a portion of the official electronic record contained therein.



Run Date: 09/08/16

Run Time: 12:27 PM

**DEPARTMENT OF THE INTERIOR  
BUREAU OF LAND MANAGEMENT  
MINING CLAIMS**

**MC Maintenance Fees Paid Through the BLM Pay Portal**

**CBS Receipt: 3632585**

Printed For Lead File # **AMC438488**

Agency Tracking ID: 1471378348

Assessment Year: 2017

Number of BLM Serial Nr: 16

Paid On: 08/16/2016

Total Amount Paid: \$4,960.00

<b>Claim Name</b>	<b>BLM Serial No</b>	<b>Lead File No</b>	<b>Amount Paid</b>
P17	AMC438488	AMC438488	\$310.00
P17-1	AMC438489	AMC438488	\$310.00
P17-2	AMC438490	AMC438488	\$310.00
P17-3	AMC438491	AMC438488	\$310.00
P17-4	AMC438492	AMC438488	\$310.00
P17-5	AMC438493	AMC438488	\$310.00
P17-6	AMC438494	AMC438488	\$310.00
P17-7	AMC438495	AMC438488	\$310.00
P17-8	AMC438496	AMC438488	\$310.00
P17-9	AMC438497	AMC438488	\$310.00
P17-10	AMC438498	AMC438488	\$310.00
P17-11	AMC438499	AMC438488	\$310.00
P17-12	AMC438500	AMC438488	\$310.00
P17-13	AMC438501	AMC438488	\$310.00
P17-14	AMC438502	AMC438488	\$310.00
P17-15	AMC438503	AMC438488	\$310.00

**United States Department of the Interior  
Bureau of Land Management  
BUSINESS & SUPPORT SVCS DIV  
ONE N CENTRAL AVE SUITE 800  
PHOENIX, AZ 85004 -4427  
Phone: (602) 417-9200**

Receipt

No: 3632585

<b>Transaction #:</b> 3736396	
<b>Date of Transaction:</b> 08/16/2016	
CUSTOMER:	
PANOS D GIANNEOTIS 16772 W BELL RD #110-417 SURPRISE, AZ 85374 US	

LINE #	QTY	DESCRIPTION	REMARKS	UNIT PRICE	TOTAL
1	1.00	LOCATABLE MINERALS / MINING CLAIMS- NOT NEW-UNADJUD, ONE AUTH NO. ONLY / MINING CLAIM MONEY RECEIVED CASES: AMC438501/\$4960.00		- n/a -	4960.00
<b>TOTAL:</b>					<b>\$4,960.00</b>

PAYMENT INFORMATION					
NOTE: Items will appear on credit card statement as "BLM O Mining Claim".					
1	AMOUNT:	4960.00	POSTMARKED:	N/A	
	TYPE:	CREDIT CARD	RECEIVED:	08/16/2016	
	NAME:	PANOS D GIANNEOTIS 16772 W BELL RD #110-417 SURPRISE AZ 85374 US			
	CARD NO:	XXXXXXXXXXXX6596	AUTH CODE:	367054	
	NAME ON CARD:	PANOS D GIANNEOTIS			
	EXPIRES:	08/2019			
	SIGNATURE:				

REMARKS

This receipt was generated by the automated BLM Collections and Billing System and is a paper representation of a portion of the official electronic record contained therein.

Run Date: 09/08/16

Run Time: 12:27 PM

**DEPARTMENT OF THE INTERIOR  
BUREAU OF LAND MANAGEMENT  
MINING CLAIMS**

**MC Maintenance Fees Paid Through the BLM Pay Portal**

**CBS Receipt: 3632565**

Printed For Lead File # AMC438505

Agency Tracking ID: 1471366618

Number of BLM Serial Nr: 8

Assessment Year: 2017

Paid On: 08/16/2016

Total Amount Paid: \$1,240.00

Claim Name	BLM Serial No	Lead File No	Amount Paid
FUTURE #2	AMC438458	AMC438458	\$155.00
BLIND INDIAN #1	AMC438467	AMC438467	\$155.00
BLIND INDIAN #2	AMC438468	AMC438467	\$155.00
BLIND INDIAN #3	AMC438469	AMC438467	\$155.00
BLIND INDIAN #4	AMC438470	AMC438467	\$155.00
4 QUEENS #1	AMC438505	AMC438505	\$155.00
TIGER #2	AMC438795	AMC438795	\$155.00
ARASTA #1	AMC438871	AMC438871	\$155.00

**United States Department of the Interior**  
**Bureau of Land Management**  
 BUSINESS & SUPPORT SVCS DIV  
 ONE N CENTRAL AVE SUITE 800  
 PHOENIX, AZ 85004 -4427  
 Phone: (602) 417-9200

Receipt

No: 3632565

<b>Transaction #:</b> 3736376	
<b>Date of Transaction:</b> 08/16/2016	
CUSTOMER:	
DAVID LORENZ 1209 ECR 16 E LOVELAND, CO 80537 US	

LINE #	QTY	DESCRIPTION	REMARKS	UNIT PRICE	TOTAL
1	1.00	LOCATABLE MINERALS / MINING CLAIMS- NOT NEW-UNADJUD, ONE AUTH NO. ONLY / MINING CLAIM MONEY RECEIVED CASES: AMC438795/\$1240.00		- n/a -	1240.00
<b>TOTAL:</b>					<b>\$1,240.00</b>

PAYMENT INFORMATION			
NOTE: Items will appear on credit card statement as "BLM O Mining Claim".			
1	AMOUNT:	1240.00	POSTMARKED: N/A
	TYPE:	CREDIT CARD	RECEIVED: 08/16/2016
	NAME:	DAVID LORENZ 1209 ECR 16 E LOVELAND CO 80537 US	
	CARD NO:	XXXXXXXXXXXX4873	AUTH CODE: 04875D
	NAME ON CARD:	DAVID LORENZ	
	EXPIRES:	04/2019	
	SIGNATURE:		

REMARKS

This receipt was generated by the automated BLM Collections and Billing System and is a paper representation of a portion of the official electronic record contained therein.



**NOTICE!!**

**These documents have been scanned!**

**Do not place un-scanned documents beneath this notice!**

**Do not remove this notice from this file!**

GPO Jacket No. 560-102  
Print Order 61540  
Rise Business Services, LLC  
Job=AZ15 6/24/2019



Box Number= AZ15126



Claim Begin-End: AMC438488-AMC438503

**5 Miscellaneous**



AZ15126-13

AMC428281-AMC452898



**United States Department of the Interior**  
**Bureau of Land Management**  
 DIV OF LANDS, MINRLS & ENERGY  
 ONE N CENTRAL AVE  
 PHOENIX, AZ 85004 -4427  
 Phone: 602-417-9200

Receipt

No: 3789311

<b>Transaction #:</b> 3896603	
<b>Date of Transaction:</b> 03/20/2017 <i>AMENDMENT'S PLACED ON TOP OF ORIGINAL CLAIMS.</i>	
CUSTOMER:	
PANOS GIANNEOTIS 16772 W BELL RD STE 110-417 SURPRISE, AZ 85374-9702 US	<i>Amendment for AMC438496 No Acceptable LLD 6 MAP DO NOT MATCH. PB</i>

**ENTERED**  
**MAR 22 2017**  
 PB

LINE #	QTY	DESCRIPTION	REMARKS	UNIT PRICE	TOTAL
1	1.00	LOCATABLE MINERALS / MINING CLAIMS- NOT NEW-UNADJUD, ONE AUTH NO. ONLY / MINING CLAIM MONEY RECEIVED CASES: AMC438488/\$160.00	AMEND - 16	- n/a -	160.00
<b>TOTAL:</b>					<b>\$160.00</b>

PAYMENT INFORMATION			
1	AMOUNT:	160.00	POSTMARKED: 03/14/2017
	TYPE:	CHECK	RECEIVED: 03/17/2017
	CHECK NO:	2566	
	NAME:	GRAND CANYON GOLD CORP 16772 W BELL RD STE 110-417 SURPRISE AZ 85374-9702 US	

REMARKS


This receipt was generated by the automated BLM Collections and Billing System and is a paper representation of a portion of the official electronic record contained therein.

PANOS GIANNIOTIS  
(623) 556-1238  
THE UPS STORE #4950  
STE 110  
16772 W BELL RD  
SURPRISE AZ 85374-3064

1 LBS 1 OF 1  
SHP WT: 1 LBS  
DATE: 14 MAR 2017

SHIP (602) 417-9200  
TO: BUREAU OF LAND MANAGEMENT  
STE 800  
1 N CENTRAL AVE

PHOENIX AZ 85004-4427




AZ 850 9-10



UPS GROUND

TRACKING #: 1Z 4F8 523 03 3214 8711



BILLING: P/P

ISH 13.00N E2844 84.5V 01/2017



SEE NOTICE ON REVERSE regarding UPS terms, and notice of limitation of liability. Where allowed by law, shipper authorizes UPS to act as forwarding agent for export control and customs purposes. If exported from the US, shipper certifies that the commodity, technology or software were exported from the US in accordance with the Export Administration Regulations. Diversion contrary to law is prohibited. 950 02 0217

RECEIVED  
BLM AZ STATE OFFICE  
1 2017 MAR 17 P 2:55  
PHOENIX, ARIZONA

BUREAU OF LAND MANAGEMENT  
1 N CENTRAL AVE  
STE 800  
PHOENIX AZ 85004-4414

F: PURPLE S: ORANGE I: 44D

**0903-5594**

124F852303214 8711  
34108465 MAY 17 05 2017  
US 9501 PHIPPS 16.0.1 SAT064664L




PANOS GIANNIOTIS  
(623) 556-1238  
THE UPS STORE #4950  
STE 110  
16772 W BELL RD  
SURPRISE AZ 85374-3064

1 LBS 1 OF 1  
SHP WT: 1 LBS  
DATE: 14 MAR 2017

SHIP (602) 417-9200  
TO: BUREAU OF LAND MANAGEMENT  
STE 800  
1 N CENTRAL AVE

PHOENIX AZ 85004-4427




AZ 850 9-10



UPS GROUND

TRACKING #: 1Z 4F8 523 03 3214 8711



BILLING: P/P

ISH 13 00N E2844 84.5V 01/2017



SEE NOTICE ON REVERSE regarding UPS Terms, and notice of limitation of liability. Where allowed by law, shipper authorizes UPS to act as forwarding agent for export control and customs purposes. If exported from the US, shipper certifies that the commodities, technology or software were exported from the US in accordance with the Export Administration Regulations. Diversion contrary to law is prohibited.

850 92 0217

RECEIVED  
BLM AZ STATE OFFICE  
2017 MAR 17 P 2:55  
PHOENIX, ARIZONA

BUREAU OF LAND MANAGEMENT  
1 N CENTRAL AVE  
STE 800  
PHOENIX AZ 85004-4414

P: PURPLE S: ORANGE I: 44D  
**0903-5594**

124F8523033214 8711  
SAT08485 Mar 17 05:05:19 2017  
US 8501 HIPPS 16.9 | SAT08485sL

Stock #R1580  
Made in USA



DuPont™ Ty  
Protect What's Ins



County Recorder Space:

Grand Canyon Gold Corp  
16772 W. Bell RD #110-417  
Surprise, AZ 85374 (310)365-0783  
(310)365-0783

3/22/2017  
AMENDMENT NOT PROCESSED  
AC-398 ENTERED  
{ \$10; 635 } PB  
LLD & MAP DO NOT MATCH

**LOCATION NOTICE PLACER MINING CLAIM (AMENDED)**

NOTICE IS HEREBY GIVEN that the "P17-8" placer mining claim which has been located by Grand Canyon Gold Corp who has a current mailing address is: 16772 W. Bell RD #110-417, Surprise, AZ 85374 and Denise E. Gianneotis whose current mailing address is: 16772 W. Bell RD #110-417, Surprise, AZ 85374.

The general course of the claim is north to south and is situated in La Paz County, Arizona.

This claim is 1320' feet in length and 1320 feet in width. This claim runs from the location monument on which this location notice is posted. This claim is marked by six monuments. The location monument on which this Notice is posted is situated within:

Township 3 North, Range 18 West, Section 17, Quarter Section: NW ¼ NE ¼ *MAP DEPICTS NW SE*

La Paz County, Arizona, Gila and Salt River Base and Meridian. This placer mining claim is 40 acres in size.

The locality of this claim with reference to some natural object or permanent monument and additional information (if any) concerning its locality is as follows: Section Marker and natural stone with wood post.

Dated and posted on the ground this 30<sup>th</sup> day of March, 2016.

Grand Canyon Gold Corp: *Panos D. Gianneotis*  
Panos D. Gianneotis-CEO

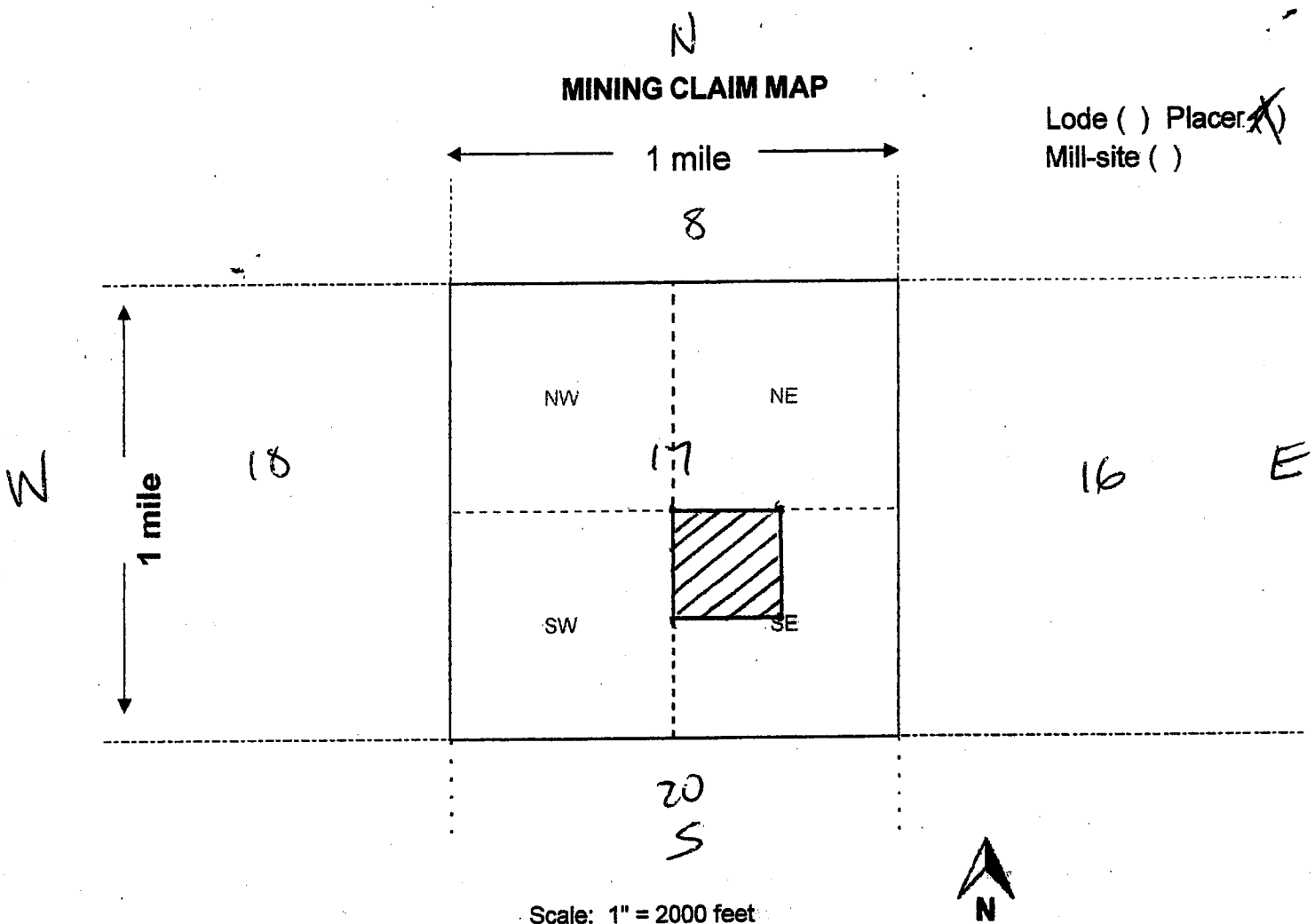
Denise E. Gianneotis: *Denise E. Gianneotis*  
Denise E. Gianneotis

RECEIVED  
PLM AZ STATE OFFICE  
2017 MAR 17 P 2:51  
PHOENIX, ARIZONA

*AMC 438496*

**MINING CLAIM MAP**

Lode ( ) Placer (X)  
Mill-site ( )



Scale: 1" = 2000 feet

- The above map depicts the P17-8 mining claim, which is located in Section (s) 17, Township 3N, Range 18W, Gila and Salt River Base and Meridian, LA PAZ County, Arizona. Total claim acreage is 40.
- The type of corner and location monuments used are as follows: 2X2 WOOD POST
- The bearings and distances in degrees and feet between claim corners and to a public land survey monument are as depicted on the map.
- If the claim is a placer or mill-site claim with exterior limits conforming to legal subdivisions of the public survey, provide a legal description of the claim NW 1/4 SE 1/4

AMC438496

RECEIVED  
PLM AZ STATE OFFICE  
2011 MAR 17 P 2:57  
PHOENIX, ARIZONA

# Mass Add/Delete/Update Action Data

Starting Serial Number Ending Serial Number

438496

438496

	Action Data:
Action Code:	398 <input type="button" value="Lookup"/>
Action Remark:	\$10;635 <input type="text"/> Action 484 Amounts: <input type="radio"/> \$ <input type="text"/> <input type="radio"/> \$ <input type="text"/>
Action Date:	03/17/2017 <input type="text"/>
Receipt Nr:	3789311 <input type="text"/>

[AMC438496] -  - 398 - \$10;635

=====  
Total Amount Processed : \$0.00

	Update Action Data:
Action Code:	<input type="text"/> <input type="button" value="Lookup"/>
Action Remark:	<input type="text"/>
Action Date:	<input type="text"/>
Receipt Nr:	<input type="text"/>

AMC 438488

DEAR BLM,

PLEASE FILE THE ENCLOSED  
AMENDED LOCATION NOTICES.  
ENCLOSED IS A CHECK TO PAY  
FOR (16) AMENDED LOCATION NOTICES.  
(\$160.00).

Panas Giannetos  
310-365-0783  
GRAND CANYON GOLD Corp.

RECEIVED  
BLM AUSTIN OFFICE  
2017 MAR 17 P 2:56  
PHOENIX, ARIZONA

16 Amendments  
ENTERED  
MAR 22 2017  
BY: PB

Amc 438488 - 495  
correct LLD

\*438496 - Not processed  
LLD + MAP DO NOT MATCH.

AMC438497 - 438503  
Correct LLD

PB



**NOTICE!!**

**These documents have been scanned!**

**Do not place un-scanned documents beneath this notice!**

**Do not remove this notice from this file!**

GPO Jacket No. 560-102  
Print Order 61540  
Rise Business Services, LLC  
Job=AZ15 6/24/2019



Box Number= AZ15126



Claim Begin-End: AMC438488-AMC438503

**6 Location Notices-Amendments and Supporting Documents**



AZ15126-13

AMC428281-AMC452898

County Recorder Space:

Grand Canyon Gold Corp  
16772 W. Bell RD #110-417  
Surprise, AZ 85374 (310)365-0783  
(310)365-0783

3/22/2017  
AC-635 ENTERED  
{CORRECT LLD} PB

**LOCATION NOTICE PLACER MINING CLAIM (AMENDED)**

NOTICE IS HEREBY GIVEN that the "P17" placer mining claim which has been located by Grand Canyon Gold Corp who has a current mailing address is: 16772 W. Bell RD #110-417, Surprise, AZ 85374 and Denise E. Gianneotis whose current mailing address is: 16772 W. Bell RD #110-417, Surprise, AZ 85374.

The general course of the claim is north to south and is situated in La Paz County, Arizona.

This claim is 1320' feet in length and 1320 feet in width. This claim runs from the location monument on which this location notice is posted. This claim is marked by six monuments. The location monument on which this Notice is posted is situated within:

Township 3 North, Range 18 West, Section 17, Quarter Section: NW ¼ NW ¼

La Paz County, Arizona, Gila and Salt River Base and Meridian. This placer mining claim is 40 acres in size.

The locality of this claim with reference to some natural object or permanent monument and additional information (if any) concerning its locality is as follows: Section Marker and natural stone with wood post.

Dated and posted on the ground this 30<sup>th</sup> day of March, 2016.

Grand Canyon Gold Corp:   
Panos D. Gianneotis-CEO

Denise E. Gianneotis:   
Denise E. Gianneotis

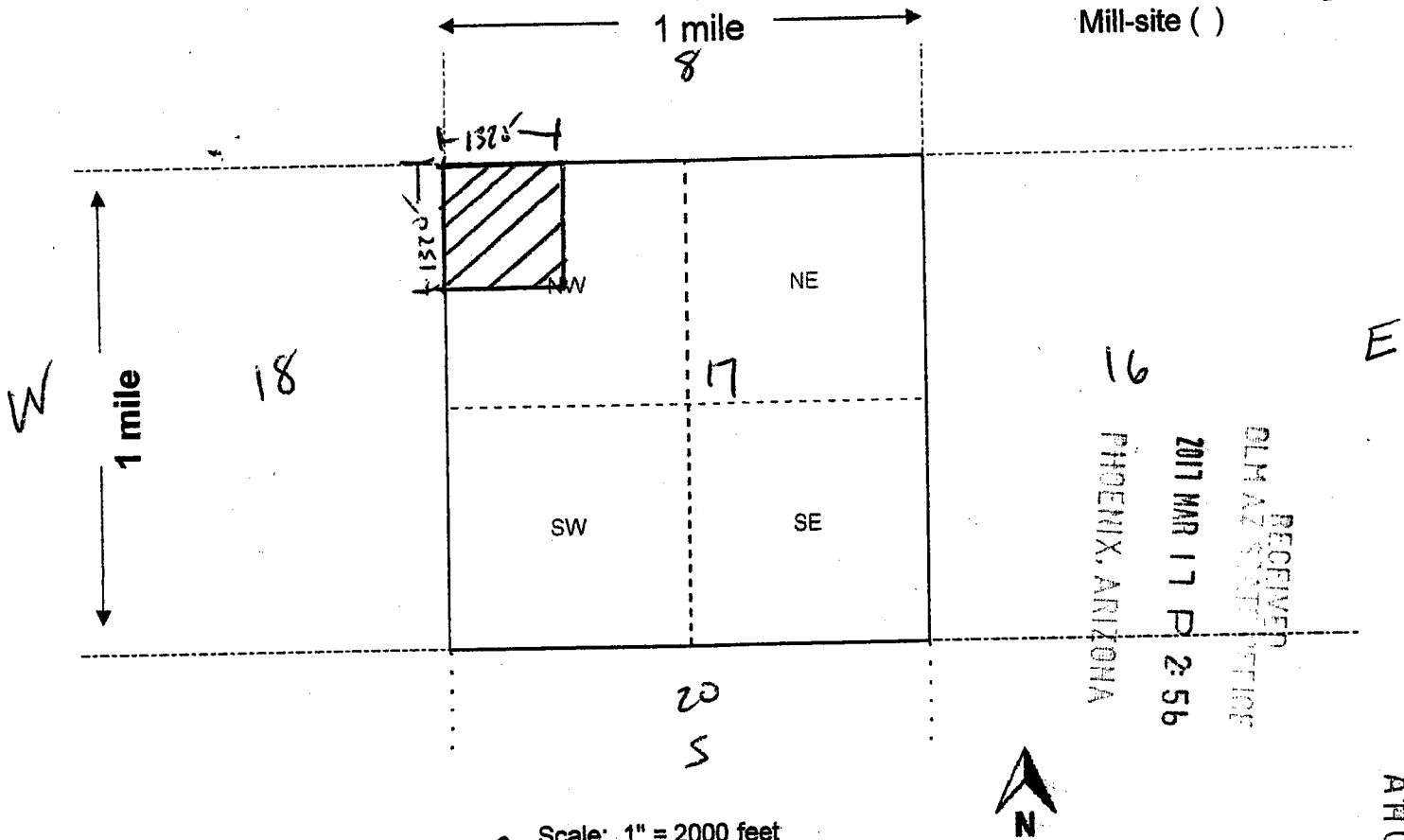
RECEIVED  
BLM AT SURPRISE OFFICE  
2017 MAR 17 P 2:56  
PHOENIX, ARIZONA

AMC438488

Map on reverse side

N  
**MINING CLAIM MAP**

Lode ( ) Placer   
Mill-site ( )



RECEIVED  
OLM AZ STATE OFFICE  
2017 MAR 17 P 2:56  
PHOENIX, ARIZONA

E

Scale: 1" = 2000 feet

1. The above map depicts the P17 mining claim, which is located in Section (s) 17, Township 3N, Range 18W, Gila and Salt River Base and Meridian, LA PAZ County, Arizona. Total claim acreage is 40
2. The type of corner and location monuments used are as follows: 2X2 WOOD POST
3. The bearings and distances in degrees and feet between claim corners and to a public land survey monument are as depicted on the map.
4. If the claim is a placer or mill-site claim with exterior limits conforming to legal subdivisions of the public survey, provide a legal description of the claim: NW 1/4 NW 1/4

ANCI 38488



County Recorder Space:

Grand Canyon Gold Corp  
16772 W. Bell RD #110-417  
Surprise, AZ 85374 (310)365-0783  
(310)365-0783

3/22/2017  
AC-635 ENTERED  
{CORRECT LLD} PB

**LOCATION NOTICE PLACER MINING CLAIM (AMENDED)**

NOTICE IS HEREBY GIVEN that the "P17-1" placer mining claim which has been located by Grand Canyon Gold Corp who has a current mailing address is: 16772 W. Bell RD #110-417, Surprise, AZ 85374 and Denise E. Gianneotis whose current mailing address is: 16772 W. Bell RD #110-417, Surprise, AZ 85374.

The general course of the claim is north to south and is situated in La Paz County, Arizona.

This claim is 1320' feet in length and 1320 feet in width. This claim runs from the location monument on which this location notice is posted. This claim is marked by six monuments. The location monument on which this Notice is posted is situated within:


Township 3 North, Range 18 West, Section 17, Quarter Section: NE ¼ NW ¼

La Paz County, Arizona, Gila and Salt River Base and Meridian. This placer mining claim is 40 acres in size.

The locality of this claim with reference to some natural object or permanent monument and additional information (if any) concerning its locality is as follows: Section Marker and natural stone with wood post.

Dated and posted on the ground this 30<sup>th</sup> day of March, 2016.

Grand Canyon Gold Corp:   
Panos D. Gianneotis-CEO

Denise E. Gianneotis:   
Denise E. Gianneotis

AMC 438489

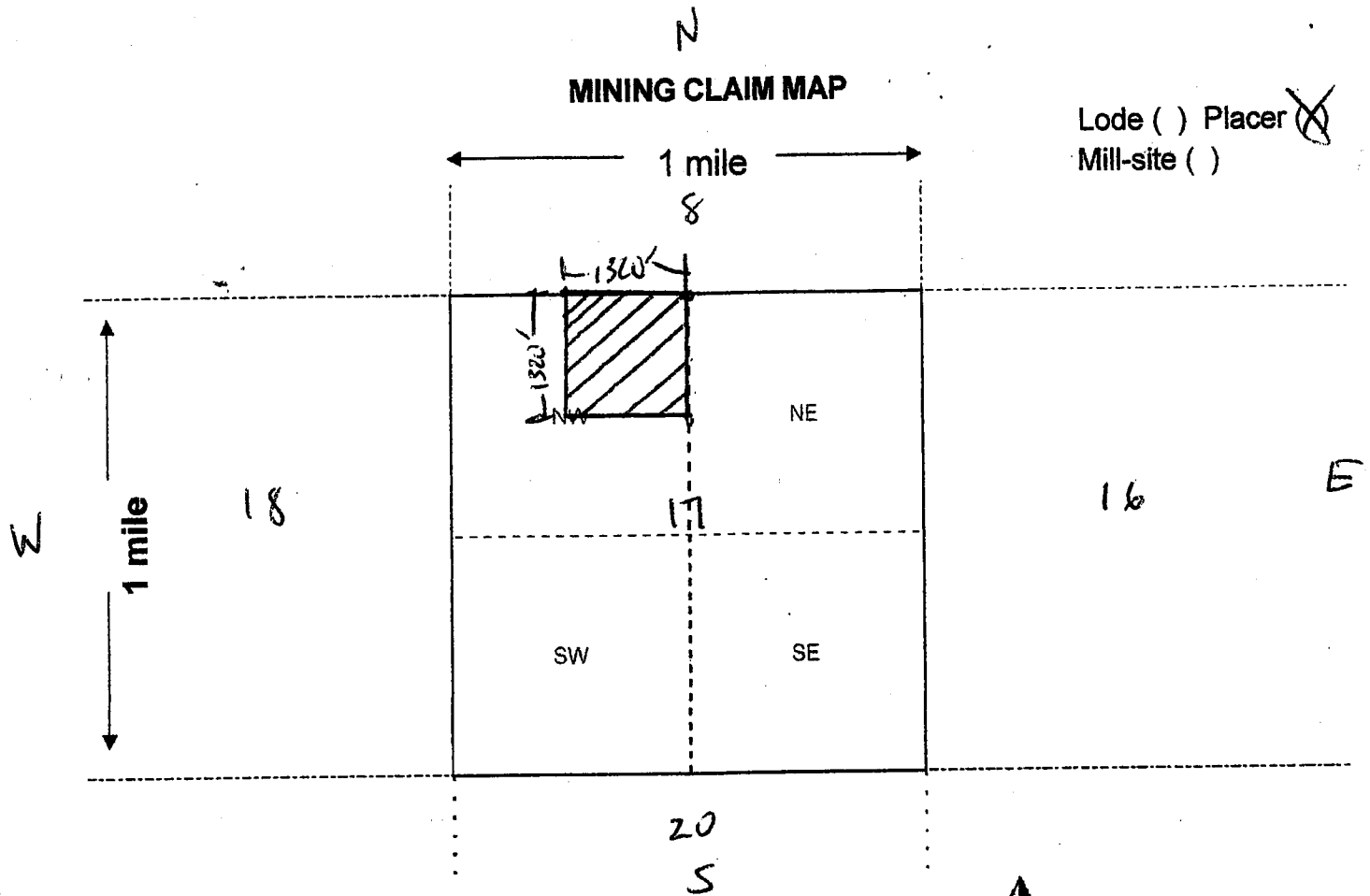
RECEIVED  
CLERK OF SUPERIOR COURT  
2017 MAR 17 P 2:56  
PHOENIX, ARIZONA

Map on reverse side



**MINING CLAIM MAP**

Lode ( ) Placer   
 Mill-site ( )



AMC 438489

Scale: 1" = 2000 feet

1. The above map depicts the P17-1 mining claim, which is located in Section (s) 17, Township 3N, Range 18W, Gila and Salt River Base and Meridian, LA PAZ County, Arizona. Total claim acreage is 40

2. The type of corner and location monuments used are as follows: 2x2 WOOD POST

3. The bearings and distances in degrees and feet between claim corners and to a public land survey monument are as depicted on the map.

4. If the claim is a placer or mill-site claim with exterior limits conforming to legal subdivisions of the public survey, provide a legal description of the claim NE 1/4 NW 1/4

FILM RECEIVED  
 2011 MAR 17 P 2:56  
 PIGEON, ARIZONA

County Recorder Space:

Grand Canyon Gold Corp  
16772 W. Bell RD #110-417  
Surprise, AZ 85374 (310)365-0783  
(310)365-0783

3/22/2017  
AC-635 ENTERED  
{CORRECT LLD} PB

**LOCATION NOTICE PLACER MINING CLAIM (AMENDED)**

NOTICE IS HEREBY GIVEN that the "P17-2" placer mining claim which has been located by Grand Canyon Gold Corp who has a current mailing address is: 16772 W. Bell RD #110-417, Surprise, AZ 85374 and Denise E. Gianneotis whose current mailing address is: 16772 W. Bell RD #110-417, Surprise, AZ 85374.

The general course of the claim is north to south and is situated in La Paz County, Arizona.

This claim is 1320' feet in length and 1320 feet in width. This claim runs from the location monument on which this location notice is posted. This claim is marked by six monuments. The location monument on which this Notice is posted is situated within:

Township 3 North, Range 18 West, Section 17, Quarter Section: SE ¼ NW ¼

La Paz County, Arizona, Gila and Salt River Base and Meridian. This placer mining claim is 40 acres in size.

The locality of this claim with reference to some natural object or permanent monument and additional information (if any) concerning its locality is as follows: Section Marker and natural stone with wood post.

Dated and posted on the ground this 30<sup>th</sup> day of March, 2016.

Grand Canyon Gold Corp:   
Panos D. Gianneotis-CEO

Denise E. Gianneotis:   
Denise E. Gianneotis

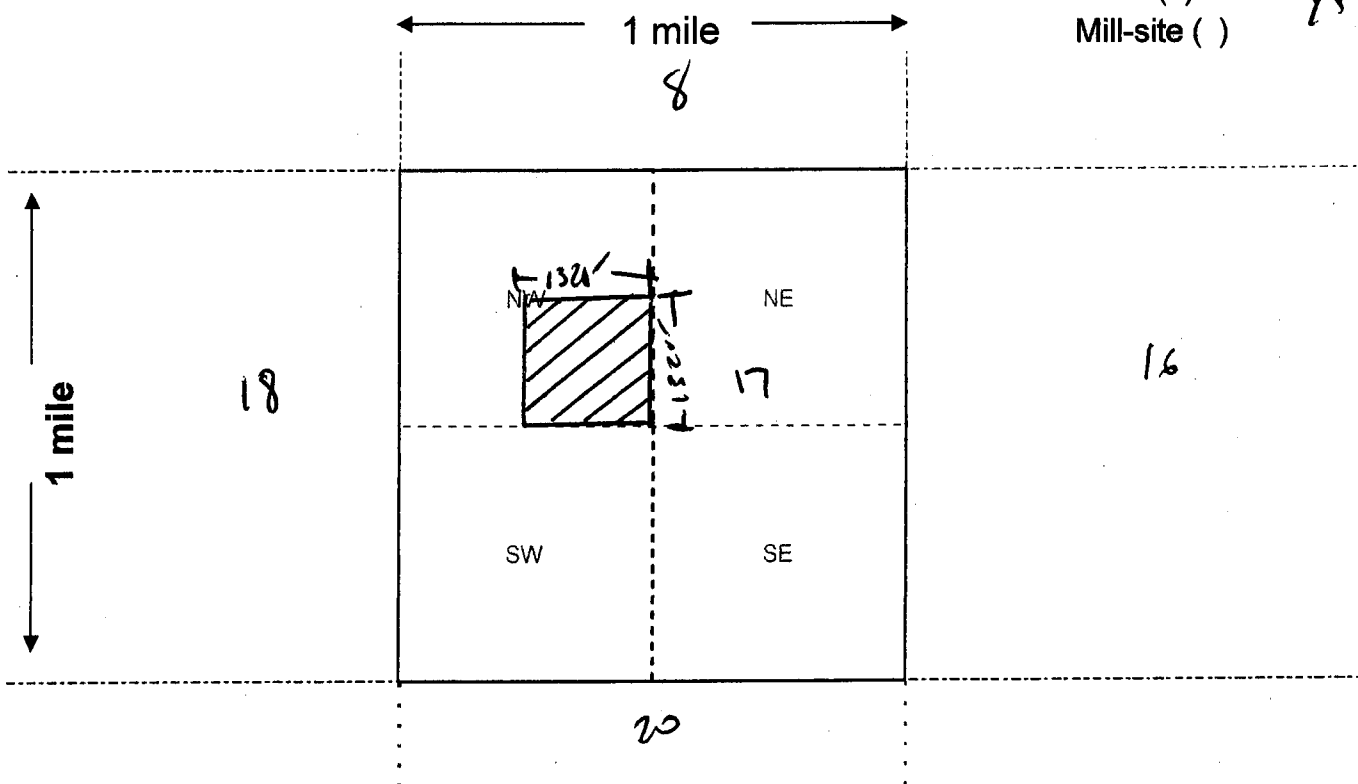
RECEIVED  
CLM & SURV. OFFICE  
2017 MAR 17 P 2:56  
PHOENIX, ARIZONA

Amc 438490

Map on reverse side

**MINING CLAIM MAP**

Lode ( ) Placer   
 Mill-site ( )



Scale: 1" = 2000 feet



- The above map depicts the P17-2 mining claim, which is located in Section (s) 17, Township 3N, Range 18W, Gila and Salt River Base and Meridian, LA PAZ County, Arizona. Total claim acreage is 40
- The type of corner and location monuments used are as follows: 2x2 WOOD POST
- The bearings and distances in degrees and feet between claim corners and to a public land survey monument are as depicted on the map.
- If the claim is a placer or mill-site claim with exterior limits conforming to legal subdivisions of the public survey, provide a legal description of the claim SE 1/4 NW 1/4

AMC 438490

RECEIVED  
 BLM APPLICANT SERVICE  
 2017 MAR 17 P 2:56  
 PHOENIX, ARIZONA

County Recorder Space:

Grand Canyon Gold Corp  
16772 W. Bell RD #110-417  
Surprise, AZ 85374 (310)365-0783  
(310)365-0783

3/22/2017  
AC-635 ENTERED  
{CORRECT LLD} PB

**LOCATION NOTICE PLACER MINING CLAIM (AMENDED)**

NOTICE IS HEREBY GIVEN that the "P17-3" placer mining claim which has been located by Grand Canyon Gold Corp who has a current mailing address is: 16772 W. Bell RD #110-417, Surprise, AZ 85374 and Denise E. Gianneotis whose current mailing address is: 16772 W. Bell RD #110-417, Surprise, AZ 85374.

The general course of the claim is north to south and is situated in La Paz County, Arizona.

This claim is 1320' feet in length and 1320 feet in width. This claim runs from the location monument on which this location notice is posted. This claim is marked by six monuments. The location monument on which this Notice is posted is situated within:

Township 3 North, Range 18 West, Section 17, Quarter Section: SW ¼ NW ¼

La Paz County, Arizona, Gila and Salt River Base and Meridian. This placer mining claim is 40 acres in size.

The locality of this claim with reference to some natural object or permanent monument and additional information (if any) concerning its locality is as follows: Section Marker and natural stone with wood post.

Dated and posted on the ground this 30<sup>th</sup> day of March, 2016.

Grand Canyon Gold Corp:   
Panos D. Gianneotis-CEO

Denise E. Gianneotis:   
Denise E. Gianneotis

RECEIVED  
PLM AZ STATE OFFICE  
2017 MAR 17 P 2:56  
PHOENIX, ARIZONA

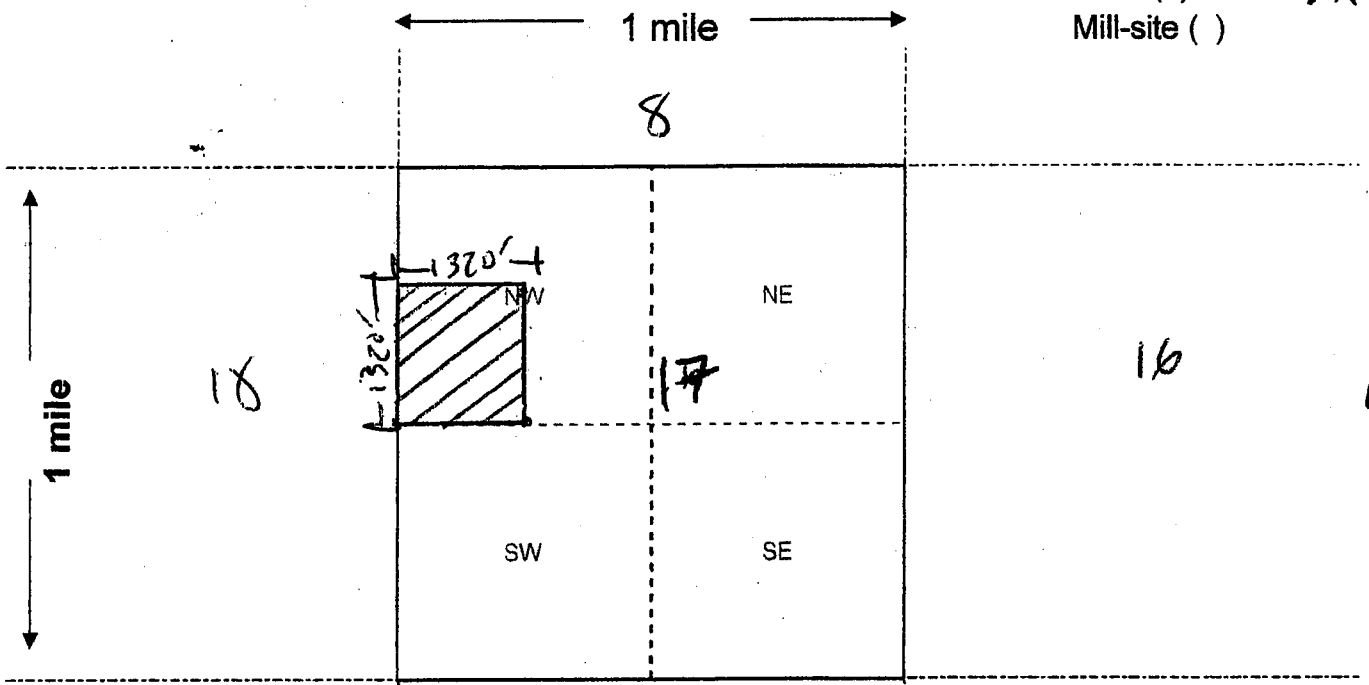
AMC 438491

Map on reverse side



N  
**MINING CLAIM MAP**

Lode ( ) Placer   
Mill-site ( )



Scale: 1" = 2000 feet

1. The above map depicts the P17-3 mining claim, which is located in Section (s) 17, Township 3N, Range 18W, Gila and Salt River Base and Meridian, LA PAZ County, Arizona. Total claim acreage is 40
2. The type of corner and location monuments used are as follows: 2x2 wood post
3. The bearings and distances in degrees and feet between claim corners and to a public land survey monument are as depicted on the map.
4. If the claim is a placer or mill-site claim with exterior limits conforming to legal subdivisions of the public survey, provide a legal description of the claim SW 1/4 NW 1/4

AMC 438491

RECEIVED  
 BLM A/... OFFICE  
 2017 MAR 17 P 2:56  
 PHOENIX, ARIZONA

County Recorder Space:

Grand Canyon Gold Corp  
16772 W. Bell RD #110-417  
Surprise, AZ 85374 (310)365-0783  
(310)365-0783

3/22/2017  
AC-635 ENTERED  
{CORRECT LLD} PB

**LOCATION NOTICE PLACER MINING CLAIM (AMENDED)**

NOTICE IS HEREBY GIVEN that the "P17-4" placer mining claim which has been located by Grand Canyon Gold Corp who has a current mailing address is: 16772 W. Bell RD #110-417, Surprise, AZ 85374 and Denise E. Giannetis whose current mailing address is: 16772 W. Bell RD #110-417, Surprise, AZ 85374.

The general course of the claim is north to south and is situated in La Paz County, Arizona.

This claim is 1320' feet in length and 1320 feet in width. This claim runs from the location monument on which this location notice is posted. This claim is marked by six monuments. The location monument on which this Notice is posted is situated within:


Township 3 North, Range 18 West, Section 17, Quarter Section: NW ¼ NE ¼

La Paz County, Arizona, Gila and Salt River Base and Meridian. This placer mining claim is 40 acres in size.

The locality of this claim with reference to some natural object or permanent monument and additional information (if any) concerning its locality is as follows: Section Marker and natural stone with wood post.

Dated and posted on the ground this 30<sup>th</sup> day of March, 2016.

Grand Canyon Gold Corp:   
Panos D. Giannetis-CEO

Denise E. Giannetis:   
Denise E. Giannetis

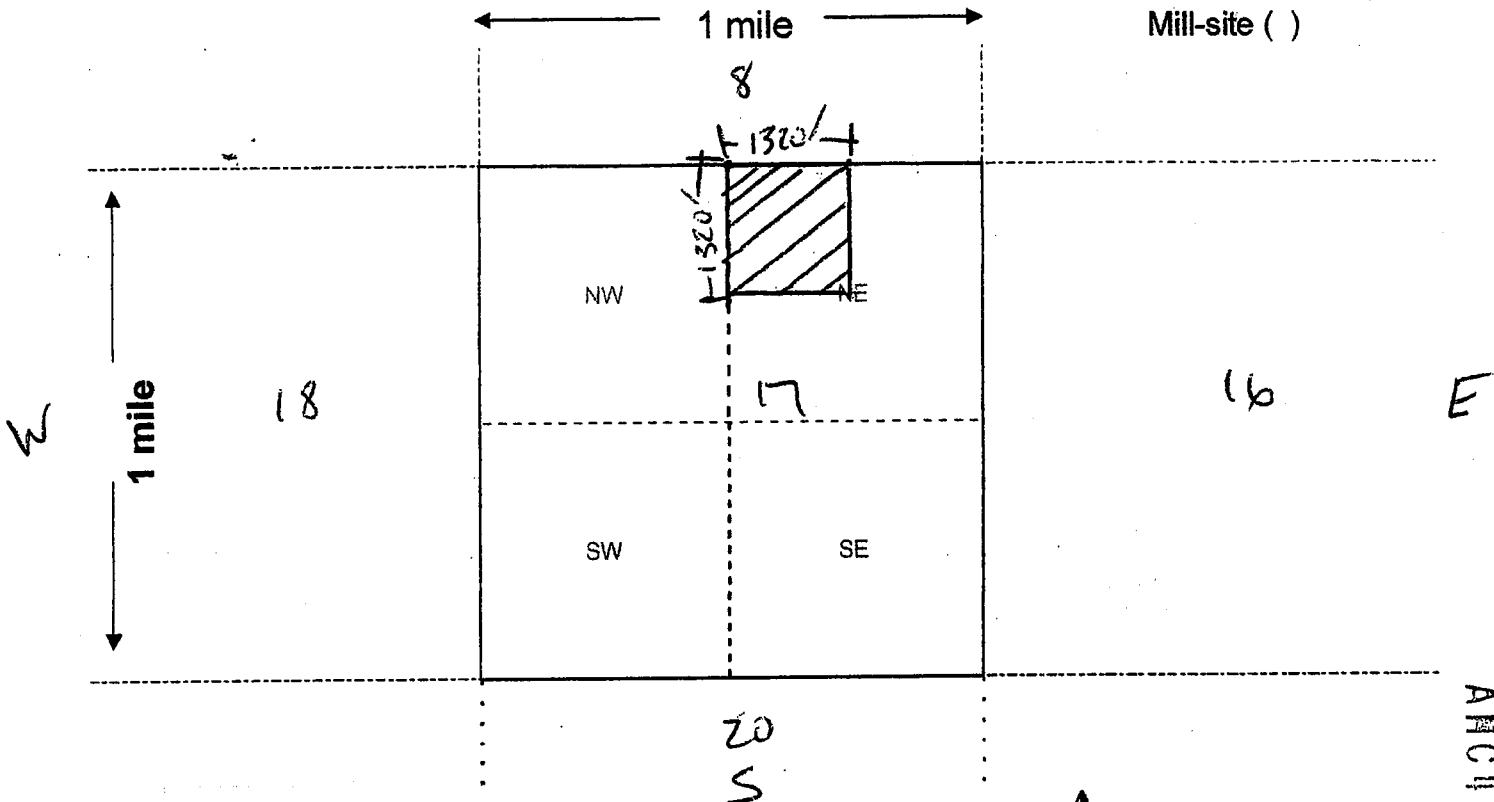
RECEIVED  
PLM STATE OFFICE  
2017 MAR 17 P 2:56  
PHOENIX, ARIZONA

AMC 438492

Map on reverse side

**MINING CLAIM MAP**

Lode ( ) Placer (X)  
Mill-site ( )



Scale: 1" = 2000 feet

- The above map depicts the P17-4 mining claim, which is located in Section (s) 17, Township 3N, Range 18W, Gila and Salt River Base and Meridian, LA PAZ County, Arizona. Total claim acreage is 40
- The type of corner and location monuments used are as follows: 2X2 WOOD POST

- The bearings and distances in degrees and feet between claim corners and to a public land survey monument are as depicted on the map.
- If the claim is a placer or mill-site claim with exterior limits conforming to legal subdivisions of the public survey, provide a legal description of the claim NW 1/4 NE 1/4

ANCL438492

RECEIVED  
 BUREAU OF LAND MANAGEMENT  
 2017 MAR 17 P 2:56  
 PHOENIX, ARIZONA

County Recorder Space:

Grand Canyon Gold Corp  
16772 W. Bell RD #110-417  
Surprise, AZ 85374 (310)365-0783  
(310)365-0783

3/22/2017  
AC-635 ENTERED  
{CORRECT LLD} PB

**LOCATION NOTICE PLACER MINING CLAIM (AMENDED)**

NOTICE IS HEREBY GIVEN that the "P17-5" placer mining claim which has been located by Grand Canyon Gold Corp who has a current mailing address is: 16772 W. Bell RD #110-417, Surprise, AZ 85374 and Denise E. Gianneotis whose current mailing address is: 16772 W. Bell RD #110-417, Surprise, AZ 85374.

The general course of the claim is north to south and is situated in La Paz County, Arizona.

This claim is 1320' feet in length and 1320 feet in width. This claim runs from the location monument on which this location notice is posted. This claim is marked by six monuments. The location monument on which this Notice is posted is situated within:


Township 3 North, Range 18 West, Section 17, Quarter Section: NE ¼ NE ¼

La Paz County, Arizona, Gila and Salt River Base and Meridian. This placer mining claim is 40 acres in size.

The locality of this claim with reference to some natural object or permanent monument and additional information (if any) concerning its locality is as follows: Section Marker and natural stone with wood post.

Dated and posted on the ground this 30<sup>th</sup> day of March, 2016.

Grand Canyon Gold Corp:   
Panos D. Gianneotis-CEO

Denise E. Gianneotis:   
Denise E. Gianneotis

AMC 438493

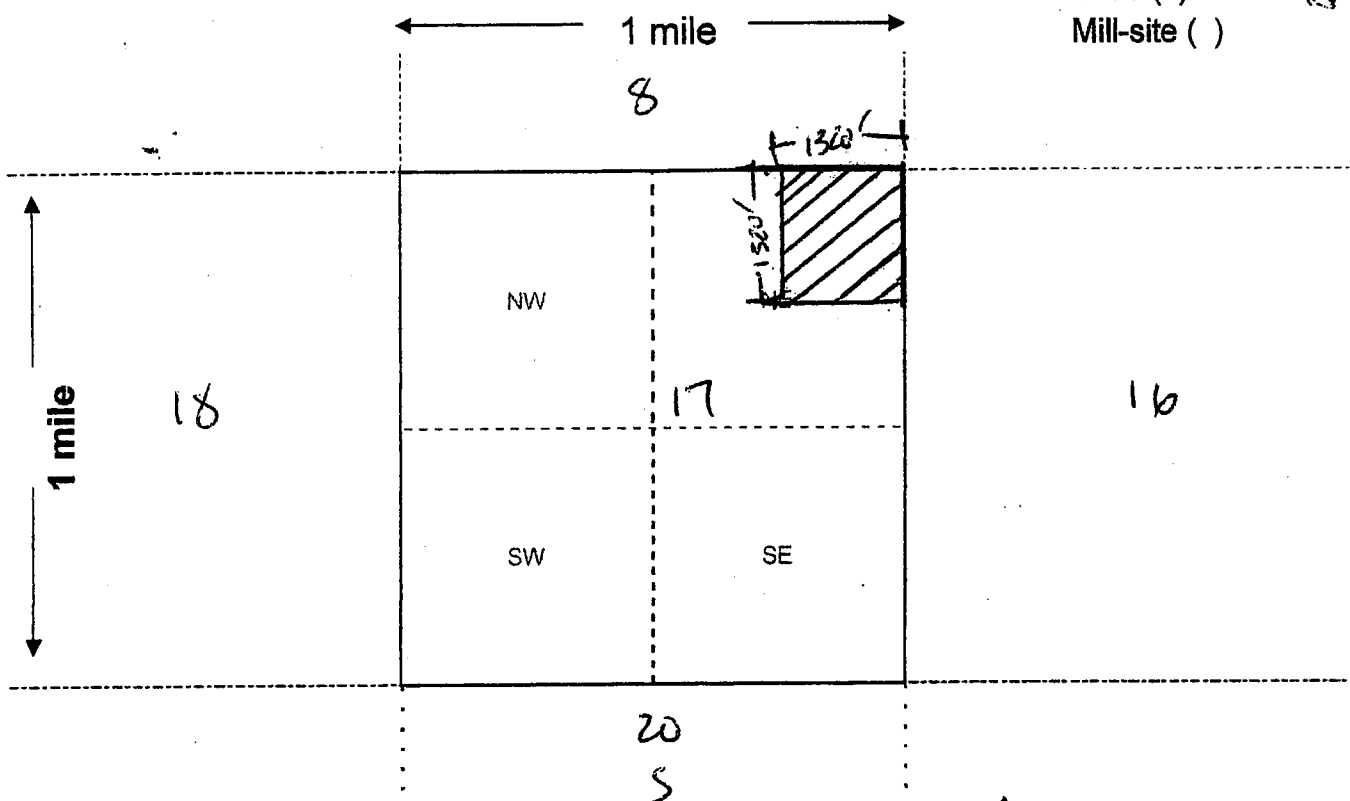
RECEIVED  
BLM AND STATE OFFICE  
2017 MAR 17 P 2:56  
PHOENIX, ARIZONA

Map on reverse side



**MINING CLAIM MAP**

Lode ( ) Placer (X)  
 Mill-site ( )



Scale: 1" = 2000 feet

1. The above map depicts the P17-5 mining claim, which is located in Section (s) 17, Township 3N, Range 18W, Gila and Salt River Base and Meridian, LA PAZ County, Arizona. Total claim acreage is 40

2. The type of corner and location monuments used are as follows: 2X2 WOOD POST

3. The bearings and distances in degrees and feet between claim corners and to a public land survey monument are as depicted on the map.

4. If the claim is a placer or mill-site claim with exterior limits conforming to legal subdivisions of the public survey, provide a legal description of the claim NE 1/4 NE 1/4

ANCL438493

RECEIVED  
 MINERAL OFFICE  
 2011 MAR 17 P 2:56  
 PUEBLO, ARIZONA

County Recorder Space:

Grand Canyon Gold Corp  
16772 W. Bell RD #110-417  
Surprise, AZ 85374 (310)365-0783  
(310)365-0783

3/22/2017  
AC-635 ENTERED  
{CORRECT LLD} PB

**LOCATION NOTICE PLACER MINING CLAIM (AMENDED)**

NOTICE IS HEREBY GIVEN that the "P17-6" placer mining claim which has been located by Grand Canyon Gold Corp who has a current mailing address is: 16772 W. Bell RD #110-417, Surprise, AZ 85374 and Denise E. Gianneotis whose current mailing address is: 16772 W. Bell RD #110-417, Surprise, AZ 85374.

The general course of the claim is north to south and is situated in La Paz County, Arizona.

This claim is 1320' feet in length and 1320 feet in width. This claim runs from the location monument on which this location notice is posted. This claim is marked by six monuments. The location monument on which this Notice is posted is situated within:

Township 3 North, Range 18 West, Section 17, Quarter Section: SE ¼ NE ¼

La Paz County, Arizona, Gila and Salt River Base and Meridian. This placer mining claim is 40 acres in size.

The locality of this claim with reference to some natural object or permanent monument and additional information (if any) concerning its locality is as follows: Section Marker and natural stone with wood post.

Dated and posted on the ground this 30<sup>th</sup> day of March, 2016.

Grand Canyon Gold Corp:   
Panos D. Gianneotis-CEO

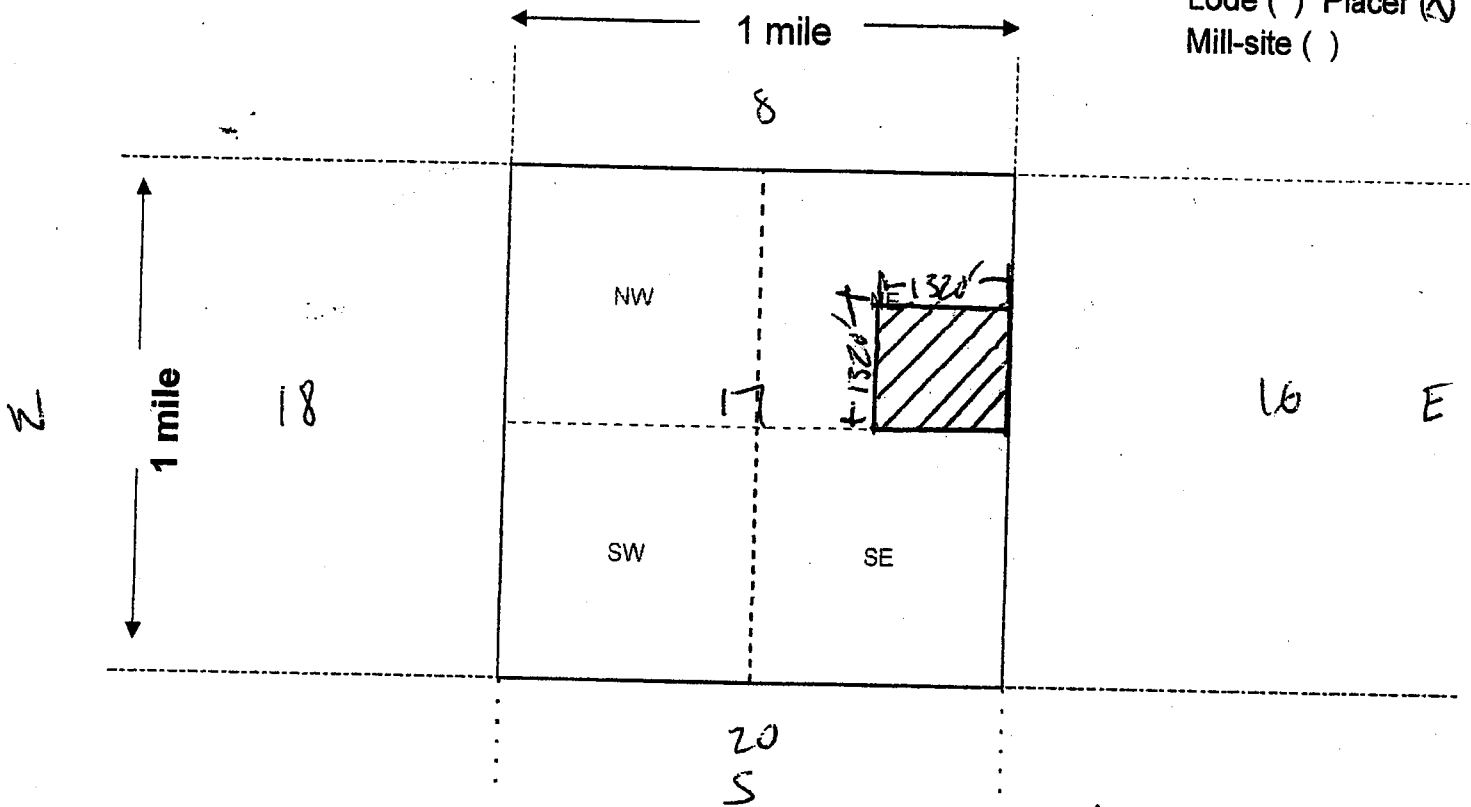
Denise E. Gianneotis:   
Denise E. Gianneotis

RECEIVED  
DLM AZ STATE OFFICE  
2017 MAR 17 P 2:51  
PHOENIX, ARIZONA

AMC 438494

N  
**MINING CLAIM MAP**

Lode ( ) Placer (X)  
Mill-site ( )



Scale: 1" = 2000 feet



1. The above map depicts the PIT-6 mining claim, which is located in Section (s) 17, Township 3N, Range 18W, Gila and Salt River Base and Meridian, LA PAZ County, Arizona. Total claim acreage is 40
2. The type of corner and location monuments used are as follows: ZXZ WOOD POST
3. The bearings and distances in degrees and feet between claim corners and to a public land survey monument are as depicted on the map.
4. If the claim is a placer or mill-site claim with exterior limits conforming to legal subdivisions of the public survey, provide a legal description of the claim SE 1/4 NE 1/4

ANCH 38494

RECEIVED  
BLM ARIZONA  
2017 MAR 17 P 2:57  
PHOENIX, ARIZONA

County Recorder Space:

Grand Canyon Gold Corp  
16772 W. Bell RD #110-417  
Surprise, AZ 85374 (310)365-0783  
(310)365-0783

3/22/2017  
AC-635 ENTERED  
{CORRECT LLD} PB

**LOCATION NOTICE PLACER MINING CLAIM (AMENDED)**

NOTICE IS HEREBY GIVEN that the "P17-7" placer mining claim which has been located by Grand Canyon Gold Corp who has a current mailing address is: 16772 W. Bell RD #110-417, Surprise, AZ 85374 and Denise E. Gianneotis whose current mailing address is: 16772 W. Bell RD #110-417, Surprise, AZ 85374.

The general course of the claim is north to south and is situated in La Paz County, Arizona.

This claim is 1320' feet in length and 1320 feet in width. This claim runs from the location monument on which this location notice is posted. This claim is marked by six monuments. The location monument on which this Notice is posted is situated within:


Township 3 North, Range 18 West, Section 17, Quarter Section: SW ¼ NE ¼

La Paz County, Arizona, Gila and Salt River Base and Meridian. This placer mining claim is 40 acres in size.

The locality of this claim with reference to some natural object or permanent monument and additional information (if any) concerning its locality is as follows: Section Marker and natural stone with wood post.

Dated and posted on the ground this 30<sup>th</sup> day of March, 2016.

Grand Canyon Gold Corp:   
Panos D. Gianneotis-CEO

Denise E. Gianneotis:   
Denise E. Gianneotis

RECEIVED  
RLM AZ STATE OFFICE  
2017 MAR 17 P 2:57  
PHOENIX, ARIZONA

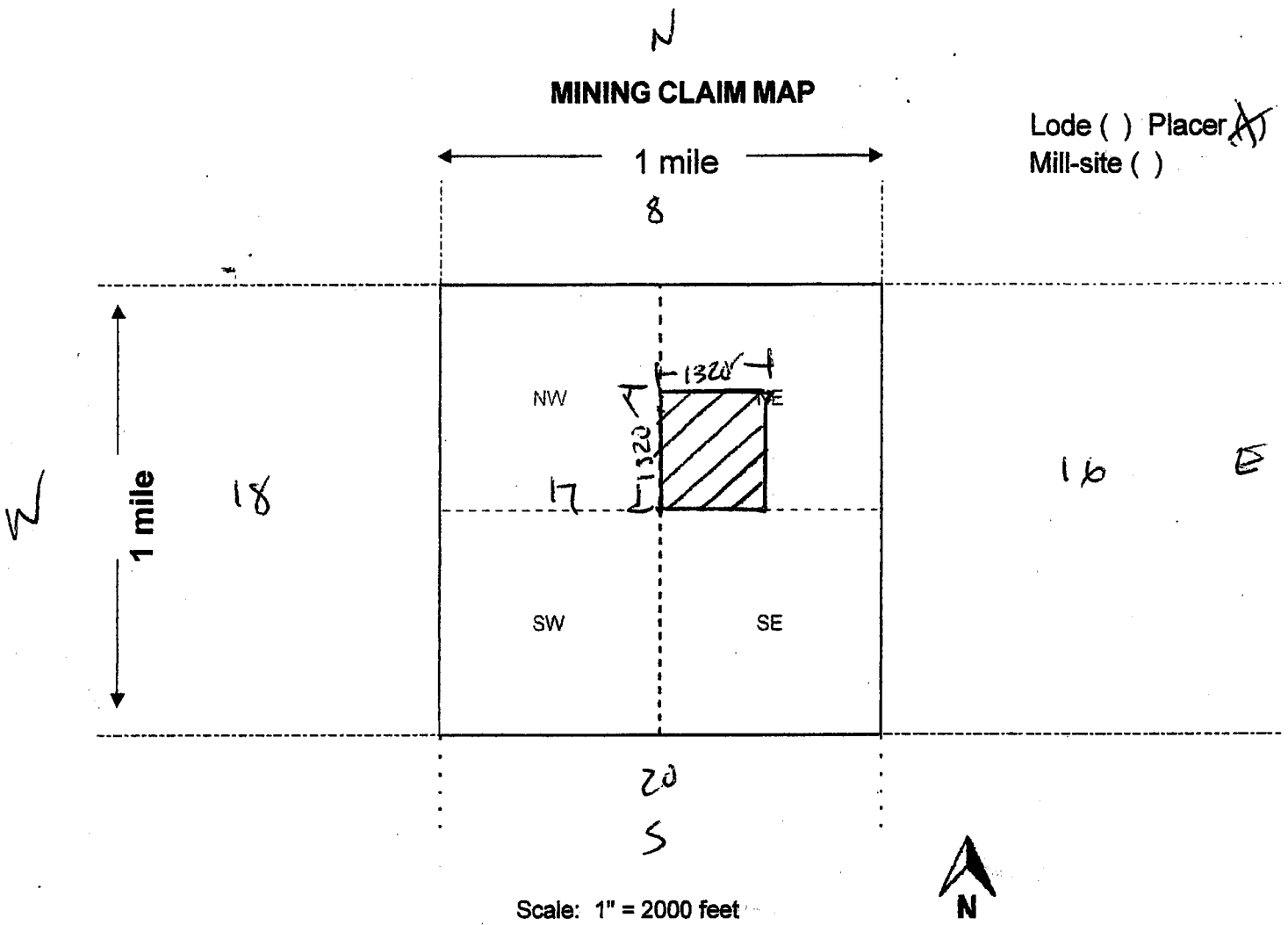
Amc 438495

Map on reverse side



**MINING CLAIM MAP**

Lode ( ) Placer   
 Mill-site ( )



Scale: 1" = 2000 feet

- The above map depicts the P17-7 mining claim, which is located in Section (s) 17, Township 3N, Range 18W, Gila and Salt River Base and Meridian, LA PAZ County, Arizona. Total claim acreage is 40.
- The type of corner and location monuments used are as follows: 2X2 WOOD POST

- The bearings and distances in degrees and feet between claim corners and to a public land survey monument are as depicted on the map.
- If the claim is a placer or mill-site claim with exterior limits conforming to legal subdivisions of the public survey, provide a legal description of the claim SW 1/4 NE 1/4

AMC438495

RECEIVED  
 DLM AND STAFF  
 2017 MAR 17 P 2:57  
 PHOENIX, ARIZONA

County Recorder Space:

Grand Canyon Gold Corp  
16772 W. Bell RD #110-417  
Surprise, AZ 85374 (310)365-0783  
(310)365-0783

3/22/2017  
AC-635 ENTERED  
{CORRECT LLD} PB

**LOCATION NOTICE PLACER MINING CLAIM (AMENDED)**

NOTICE IS HEREBY GIVEN that the "P17-9" placer mining claim which has been located by Grand Canyon Gold Corp who has a current mailing address is: 16772 W. Bell RD #110-417, Surprise, AZ 85374 and Denise E. Gianneotis whose current mailing address is: 16772 W. Bell RD #110-417, Surprise, AZ 85374.

The general course of the claim is north to south and is situated in La Paz County, Arizona.


This claim is 1320' feet in length and 1320 feet in width. This claim runs from the location monument on which this location notice is posted. This claim is marked by six monuments. The location monument on which this Notice is posted is situated within:


Township 3 North, Range 18 West, Section 17, Quarter Section: NE ¼ SE ¼

La Paz County, Arizona, Gila and Salt River Base and Meridian. This placer mining claim is 40 acres in size.

The locality of this claim with reference to some natural object or permanent monument and additional information (if any) concerning its locality is as follows: Section Marker and natural stone with wood post.

Dated and posted on the ground this 30<sup>th</sup> day of March, 2016.

Grand Canyon Gold Corp:   
Panos D. Gianneotis-CEO

Denise E. Gianneotis:   
Denise E. Gianneotis

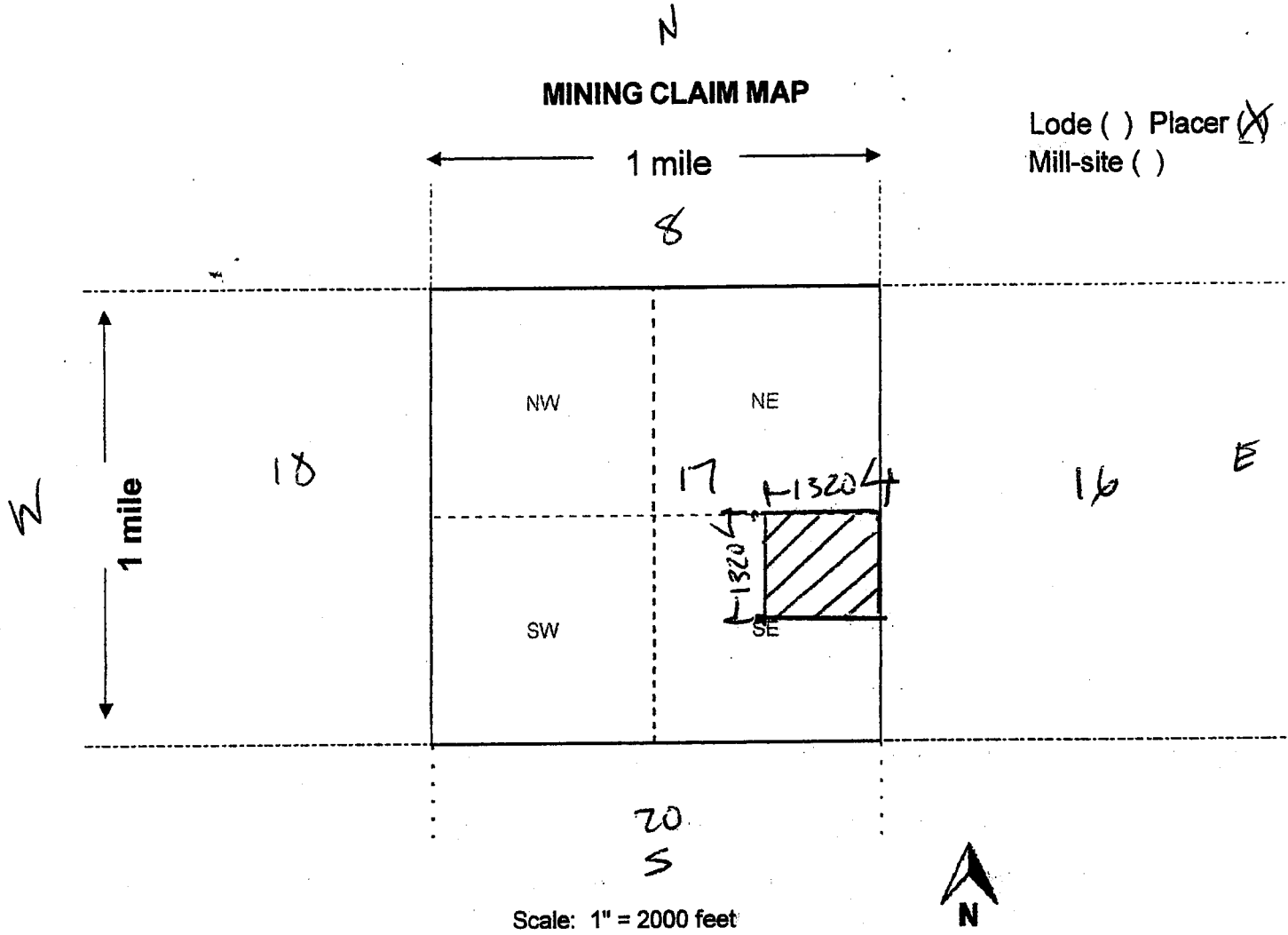
AMC 438497

RECEIVED  
DLM AZ STATE OFFICE  
2017 MAR 17 P 2:51  
PHOENIX, ARIZONA

Map on reverse side

**MINING CLAIM MAP**

Lode ( ) Placer (X)  
 Mill-site ( )



AMC 438497

Scale: 1" = 2000 feet

- The above map depicts the P17-9 mining claim, which is located in Section (s) 17, Township 3N, Range 18W, Gila and Salt River Base and Meridian, LA PAZ County, Arizona. Total claim acreage is 40.
- The type of corner and location monuments used are as follows: 2x2 WOOD POST
- The bearings and distances in degrees and feet between claim corners and to a public land survey monument are as depicted on the map.
- If the claim is a placer or mill-site claim with exterior limits conforming to legal subdivisions of the public survey, provide a legal description of the claim NE 1/4 SE 1/4

RECEIVED  
 CLAIM REC'D OFFICE  
 2017 MAR 17 P 2:51  
 PHOENIX, ARIZONA

County Recorder Space:

Grand Canyon Gold Corp  
16772 W. Bell RD #110-417  
Surprise, AZ 85374 (310)365-0783  
(310)365-0783

3/22/2017  
AC-635 ENTERED  
{CORRECT LLD} PB

**LOCATION NOTICE PLACER MINING CLAIM (AMENDED)**

NOTICE IS HEREBY GIVEN that the "P17-10" placer mining claim which has been located by Grand Canyon Gold Corp who has a current mailing address is: 16772 W. Bell RD #110-417, Surprise, AZ 85374 and Denise E. Gianneotis whose current mailing address is: 16772 W. Bell RD #110-417, Surprise, AZ 85374.

The general course of the claim is north to south and is situated in La Paz County, Arizona.

This claim is 1320' feet in length and 1320 feet in width. This claim runs from the location monument on which this location notice is posted. This claim is marked by six monuments. The location monument on which this Notice is posted is situated within:

Township 3 North, Range 18 West, Section 17, Quarter Section: SE ¼ SE ¼

La Paz County, Arizona, Gila and Salt River Base and Meridian. This placer mining claim is 40 acres in size.

The locality of this claim with reference to some natural object or permanent monument and additional information (if any) concerning its locality is as follows: Section Marker and natural stone with wood post.

Dated and posted on the ground this 30<sup>th</sup> day of March, 2016.

Grand Canyon Gold Corp:   
Panos D. Gianneotis-CEO

Denise E. Gianneotis:   
Denise E. Gianneotis

AMC 438498

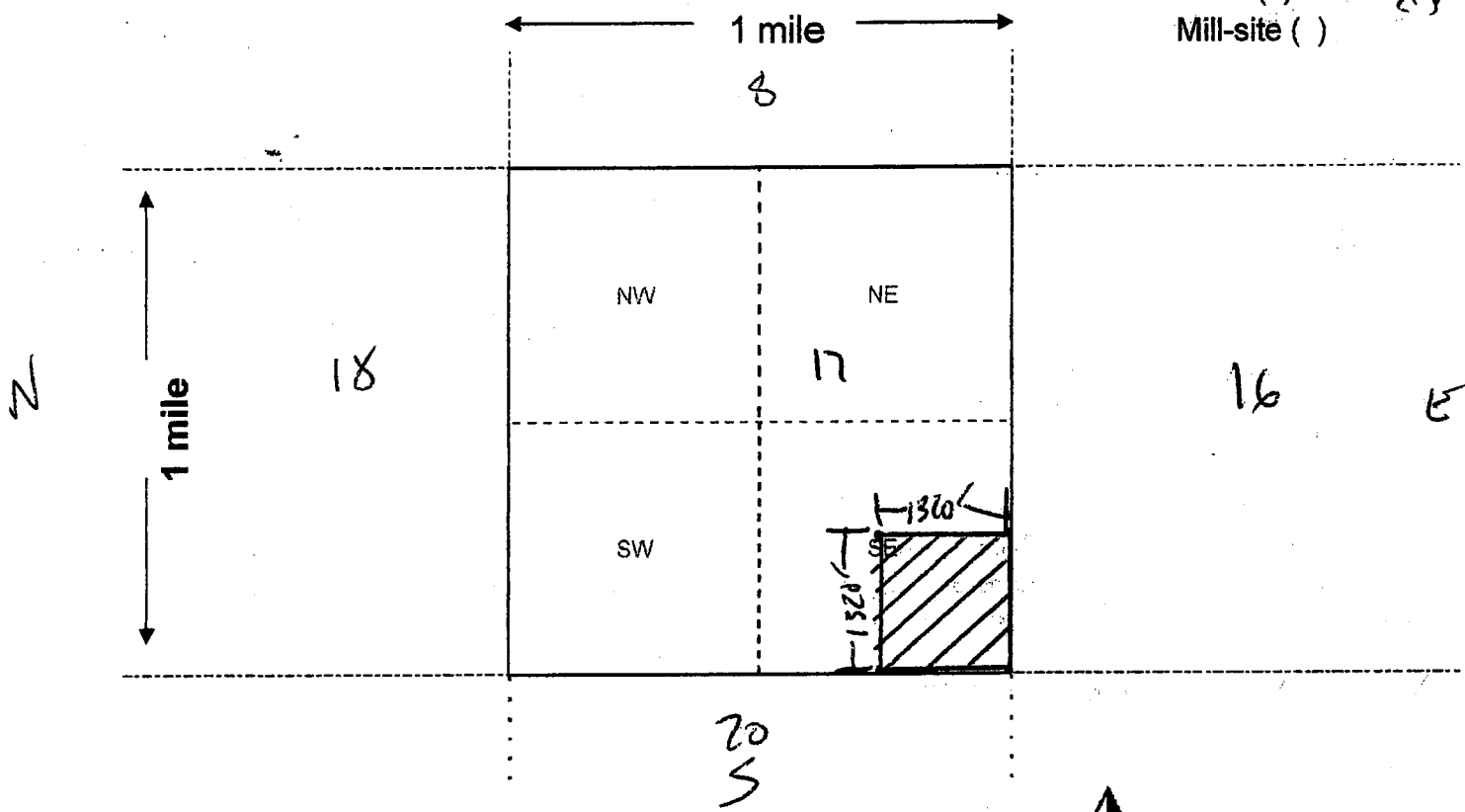
RECEIVED  
BLM AZ STATE OFFICE  
2017 MAR 17 P 2:57  
PHOENIX, ARIZONA

Map on reverse side



N  
**MINING CLAIM MAP**

Lode ( ) Placer   
Mill-site ( )



Scale: 1" = 2000 feet

1. The above map depicts the P17-10 mining claim, which is located in Section (s) 17, Township 3N, Range 18W, Gila and Salt River Base and Meridian, LA PAZ County, Arizona. Total claim acreage is 40
2. The type of corner and location monuments used are as follows: 2x2 WOOD POST
3. The bearings and distances in degrees and feet between claim corners and to a public land survey monument are as depicted on the map.
4. If the claim is a placer or mill-site claim with exterior limits conforming to legal subdivisions of the public survey, provide a legal description of the claim SE 1/4 SE 1/4

AHC438498

RECEIVED  
 BLM AZ SURVEY OFFICE  
 2017 MAR 17 P 2:57  
 PHOENIX, ARIZONA

County Recorder Space:

Grand Canyon Gold Corp  
16772 W. Bell RD #110-417  
Surprise, AZ 85374 (310)365-0783  
(310)365-0783

3/22/2017  
AC-635 ENTERED  
{CORRECT LLD} PB

**LOCATION NOTICE PLACER MINING CLAIM (AMENDED)**

NOTICE IS HEREBY GIVEN that the "P17-11" placer mining claim which has been located by Grand Canyon Gold Corp who has a current mailing address is: 16772 W. Bell RD #110-417, Surprise, AZ 85374 and Denise E. Giannetis whose current mailing address is: 16772 W. Bell RD #110-417, Surprise, AZ 85374.

The general course of the claim is north to south and is situated in La Paz County, Arizona.

This claim is 1320' feet in length and 1320 feet in width. This claim runs from the location monument on which this location notice is posted. This claim is marked by six monuments. The location monument on which this Notice is posted is situated within:


Township 3 North, Range 18 West, Section 17, Quarter Section: SW ¼ SE ¼

La Paz County, Arizona, Gila and Salt River Base and Meridian. This placer mining claim is 40 acres in size.

The locality of this claim with reference to some natural object or permanent monument and additional information (if any) concerning its locality is as follows: Section Marker and natural stone with wood post.

Dated and posted on the ground this 30<sup>th</sup> day of March, 2016.

Grand Canyon Gold Corp:   
Panos D. Giannetis-CEO

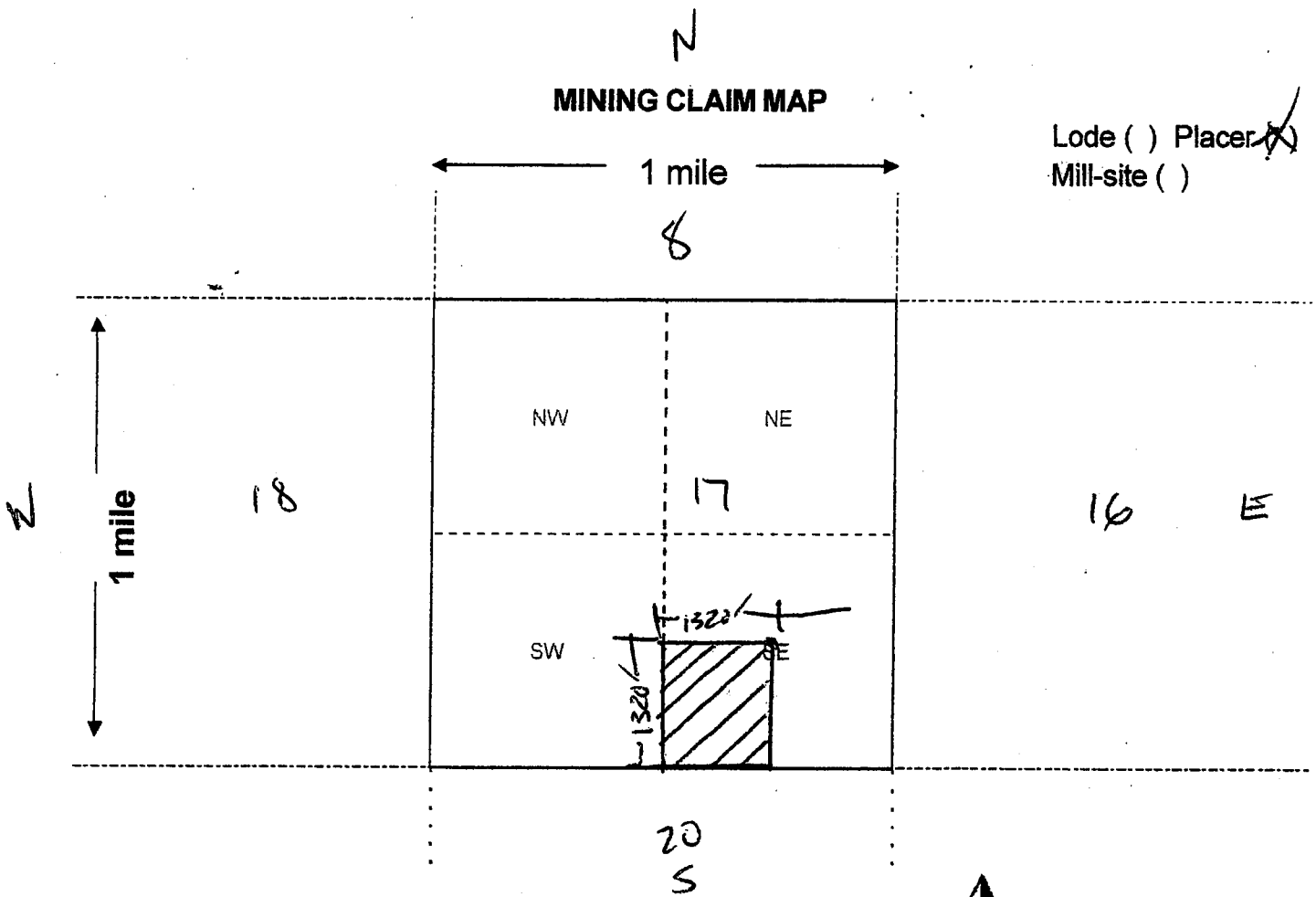
Denise E. Giannetis:   
Denise E. Giannetis

RECEIVED  
PLM & STATE OFFICE  
2017 MAR 17 P 2:51  
PHOENIX, ARIZONA

AMC 438499

**MINING CLAIM MAP**

Lode ( ) Placer (X)  
Mill-site ( )



Scale: 1" = 2000 feet

1. The above map depicts the P17-11 mining claim, which is located in Section (s) 17, Township 3N, Range 18W, Gila and Salt River Base and Meridian, LA PAZ County, Arizona. Total claim acreage is 40

2. The type of corner and location monuments used are as follows: 2X2 WOOD POST

3. The bearings and distances in degrees and feet between claim corners and to a public land survey monument are as depicted on the map.

4. If the claim is a placer or mill-site claim with exterior limits conforming to legal subdivisions of the public survey, provide a legal description of the claim SW 1/4 SE 1/4

ANCH 38499

RECEIVED  
BUREAU OF LAND MANAGEMENT  
2017 MAR 17 P 2:51  
PHOENIX, ARIZONA

County Recorder Space:

Grand Canyon Gold Corp  
16772 W. Bell RD #110-417  
Surprise, AZ 85374 (310)365-0783  
(310)365-0783

3/22/2017  
AC-635 ENTERED  
{CORRECT LLD} PB

**LOCATION NOTICE PLACER MINING CLAIM (AMENDED)**

NOTICE IS HEREBY GIVEN that the "P17-12" placer mining claim which has been located by Grand Canyon Gold Corp who has a current mailing address is: 16772 W. Bell RD #110-417, Surprise, AZ 85374 and Denise E. Gianneotis whose current mailing address is: 16772 W. Bell RD #110-417, Surprise, AZ 85374.

The general course of the claim is north to south and is situated in La Paz County, Arizona.

This claim is 1320' feet in length and 1320 feet in width. This claim runs from the location monument on which this location notice is posted. This claim is marked by six monuments. The location monument on which this Notice is posted is situated within:

Township 3 North, Range 18 West, Section 17, Quarter Section: NW ¼ SW ¼

La Paz County, Arizona, Gila and Salt River Base and Meridian. This placer mining claim is 40 acres in size.

The locality of this claim with reference to some natural object or permanent monument and additional information (if any) concerning its locality is as follows: Section Marker and natural stone with wood post.

Dated and posted on the ground this 30<sup>th</sup> day of March, 2016.

Grand Canyon Gold Corp:   
Panos D. Gianneotis-CEO

Denise E. Gianneotis:   
Denise E. Gianneotis

AMC 438500

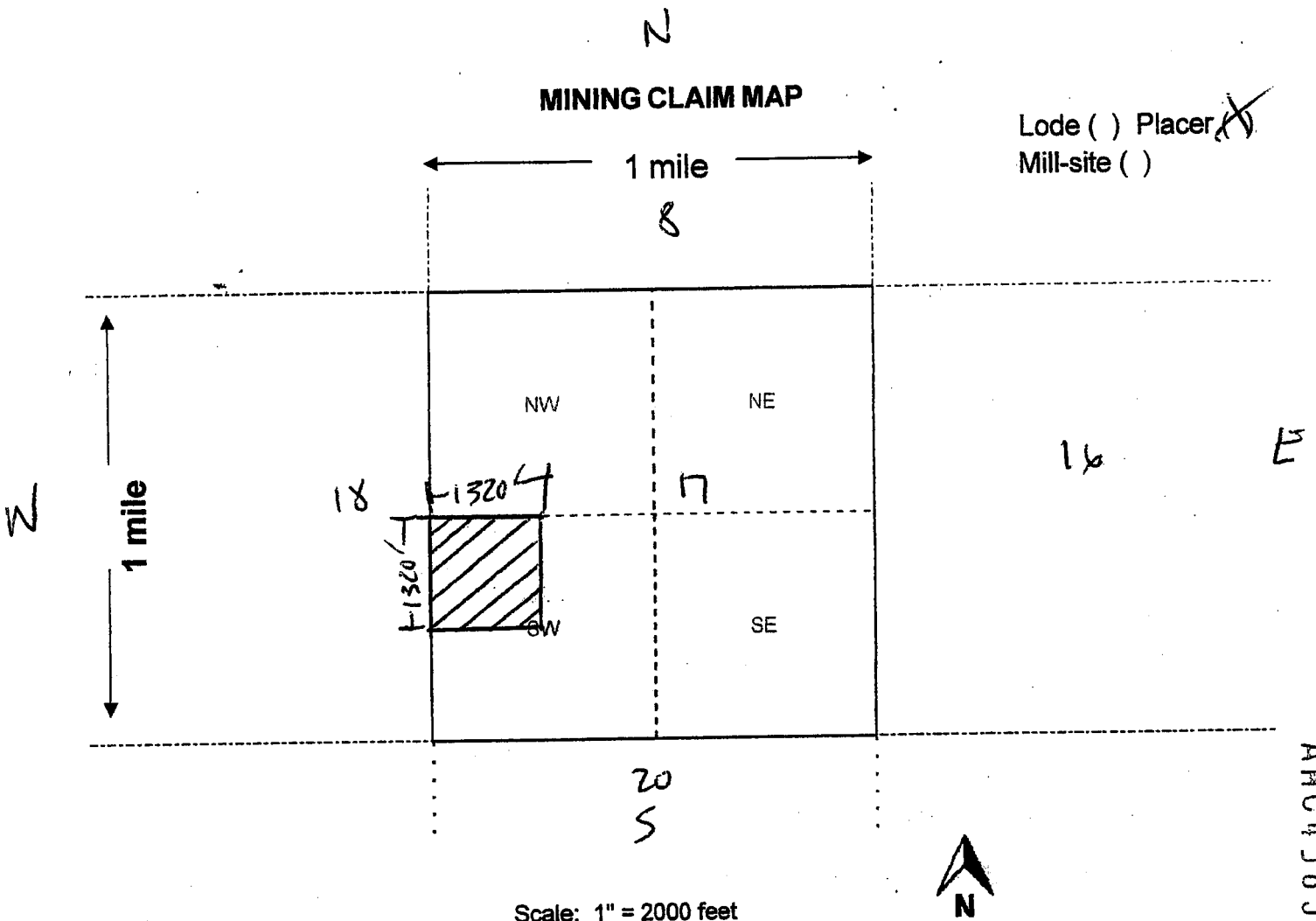
RECEIVED  
PLM ASST REC OFFICE  
2017 MAR 17 P 2:51  
PHOENIX, ARIZONA

Map on reverse side



**MINING CLAIM MAP**

Lode ( ) Placer (X)  
Mill-site ( )



Scale: 1" = 2000 feet

- The above map depicts the P17-12 mining claim, which is located in Section (s) 17, Township 3N, Range 18W, Gila and Salt River Base and Meridian, LA PAZ County, Arizona. Total claim acreage is 40
- The type of corner and location monuments used are as follows: 2x2 WOOD POST

- The bearings and distances in degrees and feet between claim corners and to a public land survey monument are as depicted on the map.
- If the claim is a placer or mill-site claim with exterior limits conforming to legal subdivisions of the public survey, provide a legal description of the claim NW 1/4 SW 1/4

AMC 438500

RECEIVED  
BLM ARIZONA OFFICE  
2017 MAR 17 P 2:57  
PHOENIX, ARIZONA

County Recorder Space:

Grand Canyon Gold Corp  
16772 W. Bell RD #110-417  
Surprise, AZ 85374 (310)365-0783  
(310)365-0783

3/22/2017  
AC-635 ENTERED  
{CORRECT LLD} PB

**LOCATION NOTICE PLACER MINING CLAIM (AMENDED)**

NOTICE IS HEREBY GIVEN that the "P17-13" placer mining claim which has been located by Grand Canyon Gold Corp who has a current mailing address is: 16772 W. Bell RD #110-417, Surprise, AZ 85374 and Denise E. Gianneotis whose current mailing address is: 16772 W. Bell RD #110-417, Surprise, AZ 85374.

The general course of the claim is north to south and is situated in La Paz County, Arizona.

This claim is 1320' feet in length and 1320 feet in width. This claim runs from the location monument on which this location notice is posted. This claim is marked by six monuments. The location monument on which this Notice is posted is situated within:

Township 3 North, Range 18 West, Section 17, Quarter Section: NE ¼ SW ¼

La Paz County, Arizona, Gila and Salt River Base and Meridian. This placer mining claim is 40 acres in size.

The locality of this claim with reference to some natural object or permanent monument and additional information (if any) concerning its locality is as follows: Section Marker and natural stone with wood post.

Dated and posted on the ground this 30<sup>th</sup> day of March, 2016.

Grand Canyon Gold Corp:   
Panos D. Gianneotis-CEO

Denise E. Gianneotis:   
Denise E. Gianneotis

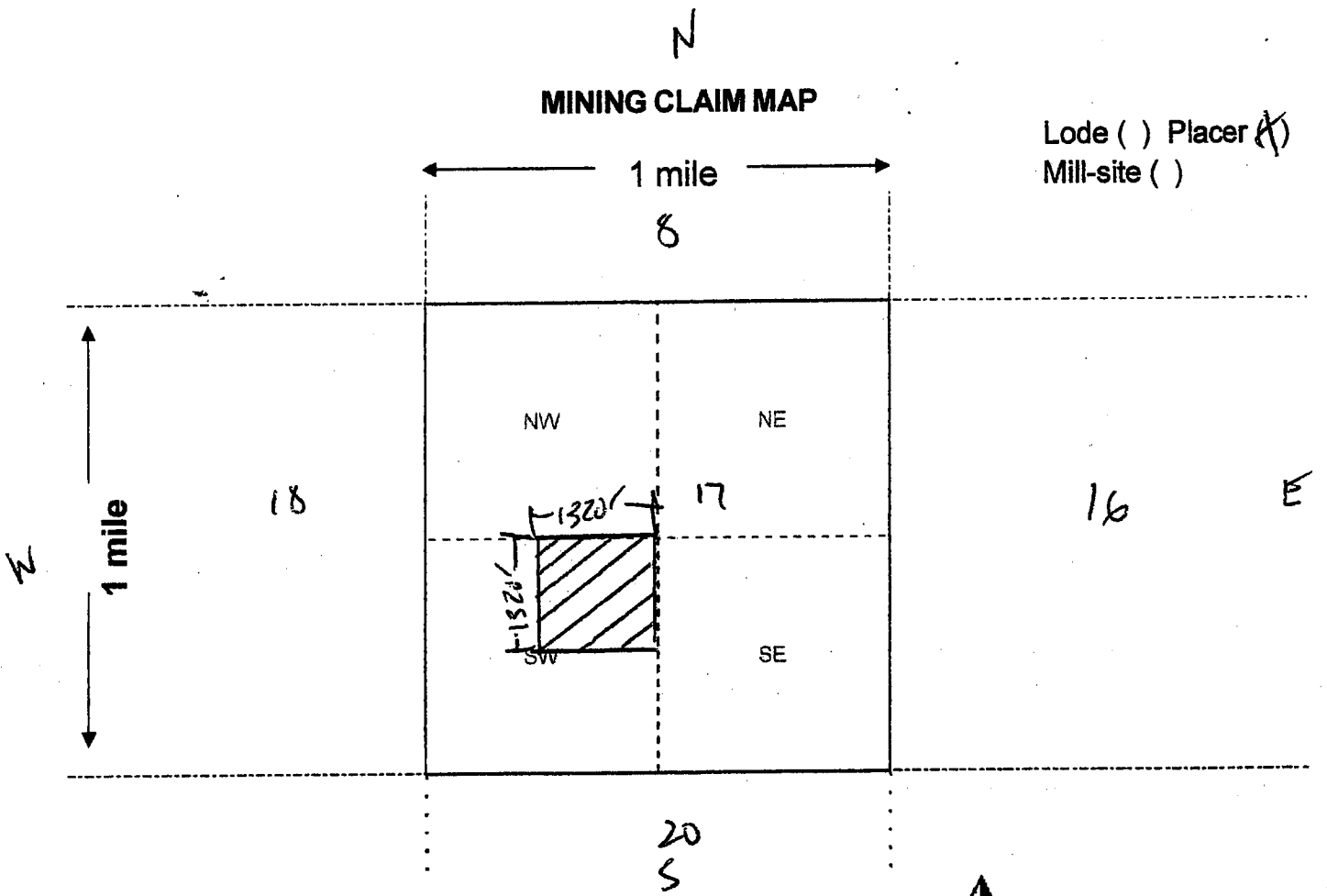
AMC 438501

RECEIVED  
PLM AS SEVEN OFFICE  
2011 MAR 17 P 2:51  
PHOENIX, ARIZONA

Map on reverse side

**MINING CLAIM MAP**

Lode ( ) Placer (X)  
Mill-site ( )



Scale: 1" = 2000 feet



AMC438501

- The above map depicts the P17-13 mining claim, which is located in Section (s) 17, Township 3N, Range 18W, Gila and Salt River Base and Meridian, LA PAZ County, Arizona. Total claim acreage is 40.
- The type of corner and location monuments used are as follows: 2X2 WOOD POST
- The bearings and distances in degrees and feet between claim corners and to a public land survey monument are as depicted on the map.
- If the claim is a placer or mill-site claim with exterior limits conforming to legal subdivisions of the public survey, provide a legal description of the claim NE 1/4 SW 1/4

RECEIVED  
2017 MAR 17 P 2:57  
PHOENIX, ARIZONA

County Recorder Space:

Grand Canyon Gold Corp  
16772 W. Bell RD #110-417  
Surprise, AZ 85374 (310)365-0783  
(310)365-0783

3/22/2017  
AC-635 ENTERED  
{CORRECT LLD} PB

**LOCATION NOTICE PLACER MINING CLAIM (AMENDED)**

NOTICE IS HEREBY GIVEN that the "P17-14" placer mining claim which has been located by Grand Canyon Gold Corp who has a current mailing address is: 16772 W. Bell RD #110-417, Surprise, AZ 85374 and Denise E. Giannetis whose current mailing address is: 16772 W. Bell RD #110-417, Surprise, AZ 85374.

The general course of the claim is north to south and is situated in La Paz County, Arizona.

This claim is 1320' feet in length and 1320 feet in width. This claim runs from the location monument on which this location notice is posted. This claim is marked by six monuments. The location monument on which this Notice is posted is situated within:

Township 3 North, Range 18 West, Section 17, Quarter Section: SE ¼ SW ¼

La Paz County, Arizona, Gila and Salt River Base and Meridian. This placer mining claim is 40 acres in size.

The locality of this claim with reference to some natural object or permanent monument and additional information (if any) concerning its locality is as follows: Section Marker and natural stone with wood post.

Dated and posted on the ground this 30<sup>th</sup> day of March, 2016.

Grand Canyon Gold Corp:   
Panos D. Giannetis-CEO

Denise E. Giannetis:   
Denise E. Giannetis

AMC 438502

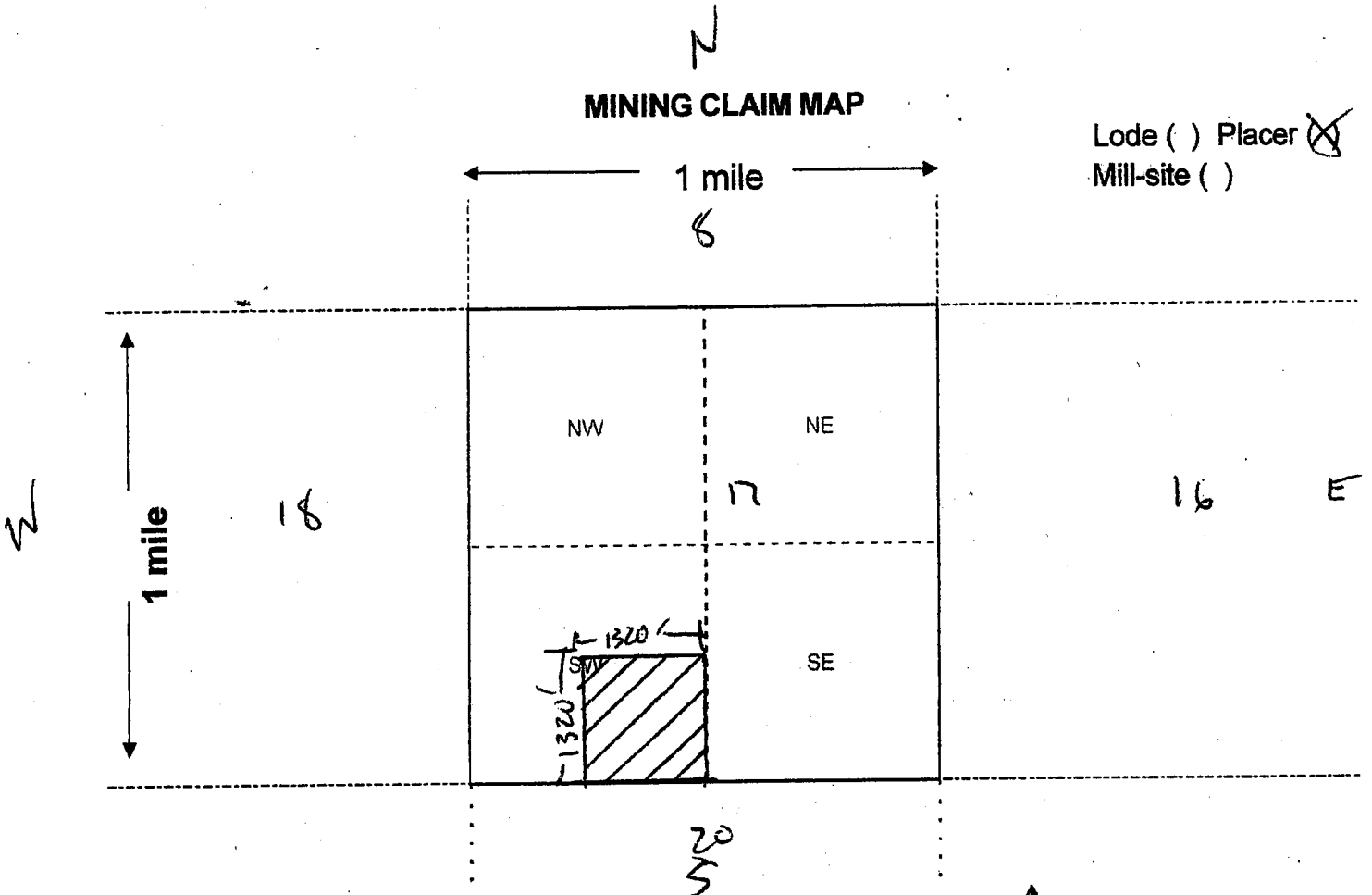
RECEIVED  
PLM A/S  
2017 MAR 17 P 2:51  
PHOENIX, ARIZONA

Map on reverse side



**MINING CLAIM MAP**

Lode ( ) Placer   
 Mill-site ( )



Scale: 1" = 2000 feet

- The above map depicts the P17-14 mining claim, which is located in Section (s) 17, Township 3N, Range 18W, Gila and Salt River Base and Meridian, LA PAZ County, Arizona. Total claim acreage is 40
- The type of corner and location monuments used are as follows: 2x2 WOOD POST

- The bearings and distances in degrees and feet between claim corners and to a public land survey monument are as depicted on the map.
- If the claim is a placer or mill-site claim with exterior limits conforming to legal subdivisions of the public survey, provide a legal description of the claim SE 1/4 SW 1/4

AN0438502

RECEIVED  
 CLAIMS SECTION  
 2017 MAR 17 P 2:51  
 PHOENIX, ARIZONA

County Recorder Space:

Grand Canyon Gold Corp  
16772 W. Bell RD #110-417  
Surprise, AZ 85374 (310)365-0783  
(310)365-0783

3/22/2017  
AC-635 ENTERED  
{CORRECT LLD} PB

**LOCATION NOTICE PLACER MINING CLAIM (AMENDED)**

NOTICE IS HEREBY GIVEN that the "P17-15" placer mining claim which has been located by Grand Canyon Gold Corp who has a current mailing address is: 16772 W. Bell RD #110-417, Surprise, AZ 85374 and Denise E. Giannetis whose current mailing address is: 16772 W. Bell RD #110-417, Surprise, AZ 85374.

The general course of the claim is north to south and is situated in La Paz County, Arizona.

This claim is 1320' feet in length and 1320 feet in width. This claim runs from the location monument on which this location notice is posted. This claim is marked by six monuments. The location monument on which this Notice is posted is situated within:


Township 3 North, Range 18 West, Section 17, Quarter Section: SW ¼ SW ¼

La Paz County, Arizona, Gila and Salt River Base and Meridian. This placer mining claim is 40 acres in size.

The locality of this claim with reference to some natural object or permanent monument and additional information (if any) concerning its locality is as follows: Section Marker and natural stone with wood post.

Dated and posted on the ground this 30<sup>th</sup> day of March, 2016.

Grand Canyon Gold Corp:   
Panos D. Giannetis-CEO

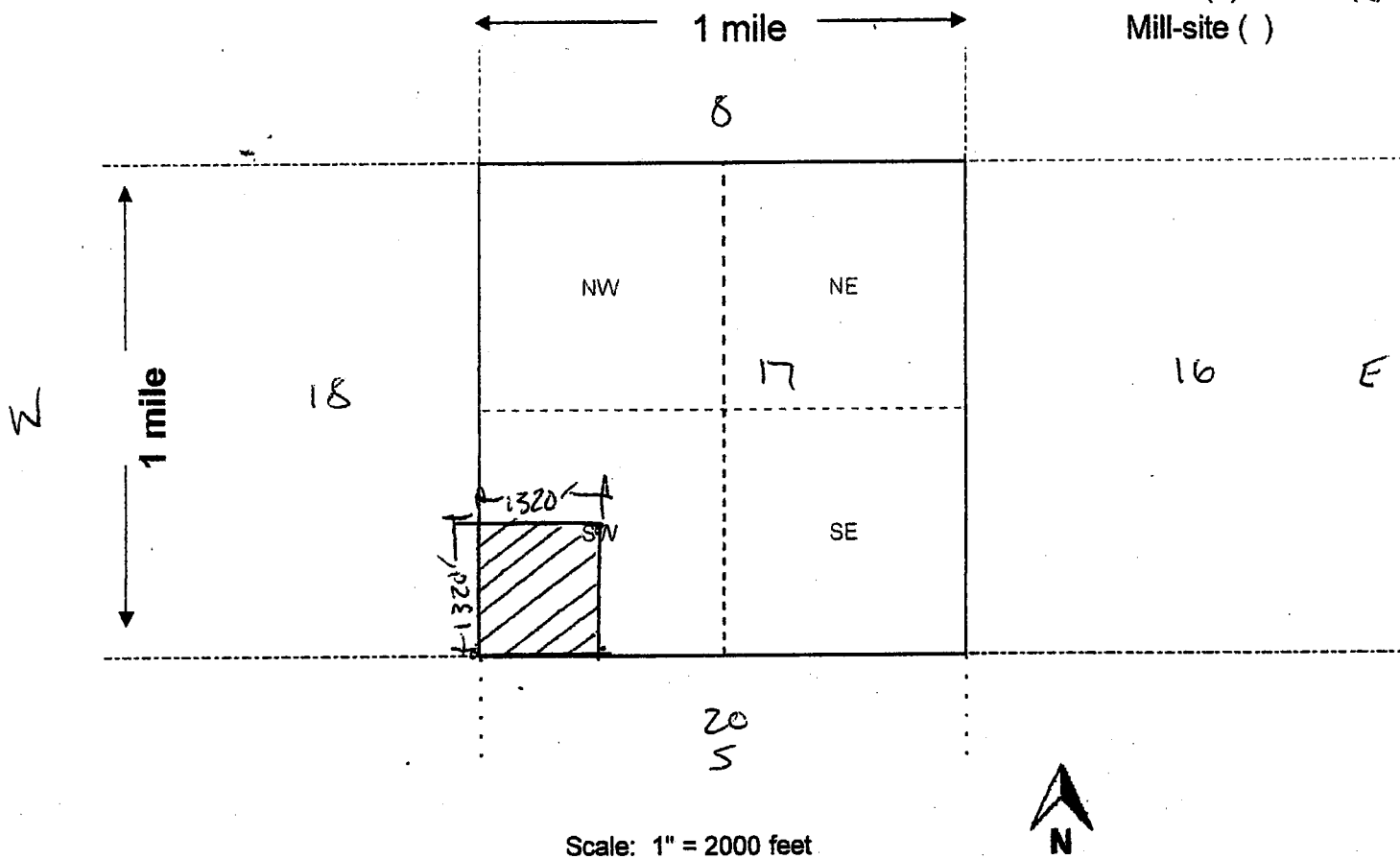
Denise E. Giannetis:   
Denise E. Giannetis

AMC 438503

RECEIVED  
DLH AZ STATE OFFICE  
2017 MAR 17 P 2:51  
PHOENIX, ARIZONA

N  
**MINING CLAIM MAP**

Lode ( ) Placer (X)  
Mill-site ( )



Scale: 1" = 2000 feet

1. The above map depicts the P17-15 mining claim, which is located in Section (s) 17, Township 3N, Range 18W, Gila and Salt River Base and Meridian, LA PAZ County, Arizona. Total claim acreage is 40
2. The type of corner and location monuments used are as follows: 2X2 WOOD POST
3. The bearings and distances in degrees and feet between claim corners and to a public land survey monument are as depicted on the map.
4. If the claim is a placer or mill-site claim with exterior limits conforming to legal subdivisions of the public survey, provide a legal description of the claim SW 1/4 SW 1/4

AMC438503

RECEIVED  
DILLON OFFICE  
2017 MAR 17 P 2:58  
TUCSON, ARIZONA

**MINING CLAIM STATUS REPORT**

Data Entered: 06/27/16 Return

MTP Checked By: PER  
GEO Checked By: DETC

LEAD SERIAL NUMBER: AMC 438480 thru AMC 438503

**NUMBER OF CLAIMS & TYPE:**

LODE \_\_\_\_\_  
16 PLACER \_\_\_\_\_  
ASSOCIATION PLACER \_\_\_\_\_  
MILL SITE \_\_\_\_\_  
TUNNEL SITE \_\_\_\_\_

**CHARGES:**

Location Fee @ \$37 = \$ 592.00  
Processing Fee @ \$20 = \$ 320.00  
Maintenance Fee @ \$155 = \$ 2480.00  
Add'l Maint Fee for Assoc Placer = \$ 2480.00  
**SUBTOTAL** \$ 5872.00  
Other Fees \$ \_\_\_\_\_  
Other Fees \$ \_\_\_\_\_  
**TOTAL** \$ 5872.00

TOTAL ACREAGE: 40 Per Claim  
(Placer Only)

NUMBER OF LOCATORS: 2

DOCUMENTS RECEIVED VIA: Over-the-Counter [] Mail [ ] **TIMELY FILED:** Yes [ ] No [ ]

LEGAL DESCRIPTION: T 3N R 18W SEC 17  
T \_\_\_\_\_ R \_\_\_\_\_ SEC \_\_\_\_\_  
T \_\_\_\_\_ R \_\_\_\_\_ SEC \_\_\_\_\_  
T \_\_\_\_\_ R \_\_\_\_\_ SEC \_\_\_\_\_  
T \_\_\_\_\_ R \_\_\_\_\_ SEC \_\_\_\_\_

BLM [] FOREST SERVICE [ ] SUBJ TO PL 359: Yes [ ] No [ ]  
WILDERNESS AREA [ ] \_\_\_\_\_

SPLIT ESTATE: N/A [ ] SX [ ] PX [ ] OTHER [ ] \_\_\_\_\_  
SRHA [ ] Was proper Notice filed if located on SHRA Land? Yes [ ] No [ ]

RECONVEYED MINERALS ON BLM LAND REQUIRE OPENING ORDER FROM 1944 TO 1993:  
Open to Entry On \_\_\_\_\_ N/A [ ]

COMMENTS/STATUS: VOID [ ] PARTIALLY VOID [ ] PVT MINERALS [ ] WITHDRAWN LANDS [ ]  
OTHER [ ] \_\_\_\_\_  
\_\_\_\_\_  
\_\_\_\_\_

[ ] Claimant acknowledges that portions of the following claim(s) site(s) may be void or voidable.

Printed Name of Claimant \_\_\_\_\_ Signature of Claimant \_\_\_\_\_

\*\*\*\*\*FINAL ADJUDICATION\*\*\*\*\*

DATE 2/22/17 INITIALS PS



County Recorder Space:

Grand Canyon Gold Corp  
16772 W. Bell Rd #110-417  
Surprise, AZ 85374  
(310)-365-0783

## LOCATION NOTICE PLACER MINING CLAIM

NOTICE IS HEREBY GIVEN that the **P17** placer mining claim has been

Located by Grand Canyon Gold Corp, whose current mailing address is; 16772 W. Bell RD #110-417, Surprise, AZ 85374, and Denise E. Gianneotis whose current mailing address is: 16772 W. Bell Rd #110-417 Surprise, AZ 85374

The general course of the claim is east to west and is situated in La Paz County, Arizona.

This claim is 1320' feet in length and 1320' feet in width. This claim runs from the location monument on which this location notice is posted. This claim is marked by four monuments, one at each corner of the claim. The location monument on which this Notice is posted is situated within:

Township 3 North, Range 18 West, Section 17, Quarter Section: NW ¼ NW ¼

La Paz County, Arizona. Gila & Salt River Base and Meridian. This claim is 40 acres in size.

The locality of this claim with reference to some natural object or permanent monument and additional information (if any) concerning its locality is as follows: Section Marker and natural stone with wood post.


Dated and posted on the ground this 30<sup>TH</sup> day of March, 2016.

Grand Canyon Gold Corp:



Panos D. Gianneotis-CEO

Millennia Inc.:



Denise E. Gianneotis-Individual

PHOENIX, ARIZONA

2016 JUN 21 A 11:05

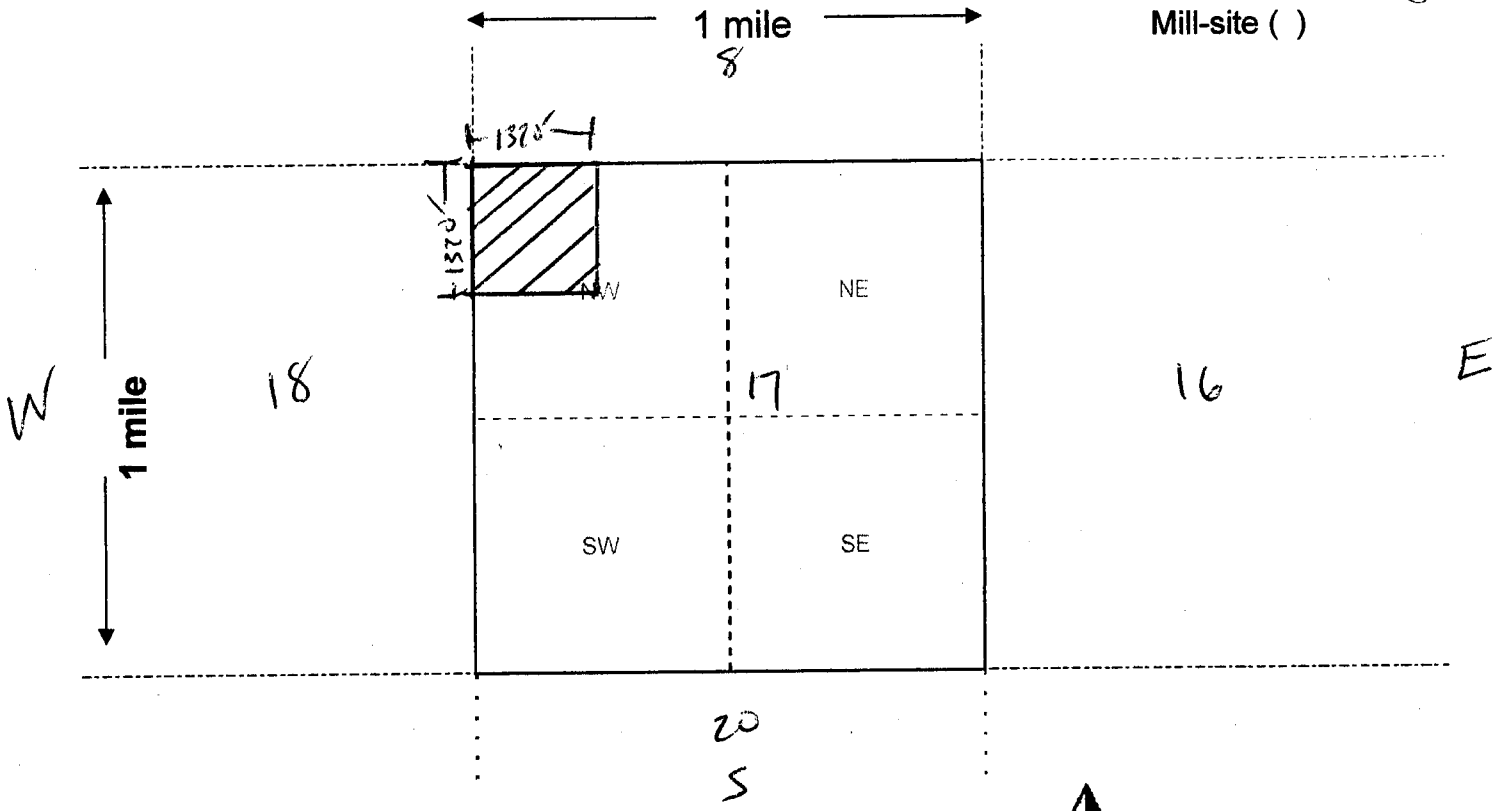
RECEIVED  
BLM AZ STATE OFFICE

AHC438488

Map on reverse side

N  
**MINING CLAIM MAP**

Lode ( ) Placer (X)  
Mill-site ( )



Scale: 1" = 2000 feet

1. The above map depicts the P17 mining claim, which is located in Section (s) 17, Township 3N, Range 18W, Gila and Salt River Base and Meridian, LA PAZ County, Arizona. Total claim acreage is 40
2. The type of corner and location monuments used are as follows: 2X2 WOOD POST

3. The bearings and distances in degrees and feet between claim corners and to a public land survey monument are as depicted on the map.
4. If the claim is a placer or mill-site claim with exterior limits conforming to legal subdivisions of the public survey, provide a legal description of the claim NW 1/4 NW 1/4

AHC 438488

RECEIVED  
 BLM AZ STATE OFFICE  
 PHOENIX, ARIZONA  
 2016 JUN 21 A 11:05

County Recorder Space:

Grand Canyon Gold Corp  
16772 W. Bell Rd #110-417  
Surprise, AZ 85374  
(310)-365-0783

## LOCATION NOTICE PLACER MINING CLAIM

AHC438489

NOTICE IS HEREBY GIVEN that the **P17-1** placer mining claim has been

Located by Grand Canyon Gold Corp, whose current mailing address is; 16772 W. Bell RD #110-417, Surprise, AZ 85374, and Denise E. Gianneotis whose current mailing address is: 16772 W. Bell Rd #110-417 Surprise, AZ 85374

The general course of the claim is east to west and is situated in La Paz County, Arizona.

This claim is 1320' feet in length and 1320' feet in width. This claim runs from the location monument on which this location notice is posted. This claim is marked by four monuments, one at each corner of the claim. The location monument on which this Notice is posted is situated within:


Township 3 North, Range 18 West, Section 17, Quarter Section: NE ¼ NW ¼

La Paz County, Arizona. Gila & Salt River Base and Meridian. This claim is 40 acres in size.

The locality of this claim with reference to some natural object or permanent monument and additional information (if any) concerning its locality is as follows: Section Marker and natural stone with wood post.

Dated and posted on the ground this 30<sup>TH</sup> day of March, 2016.

Grand Canyon Gold Corp:   
Panos D. Gianneotis-CEO

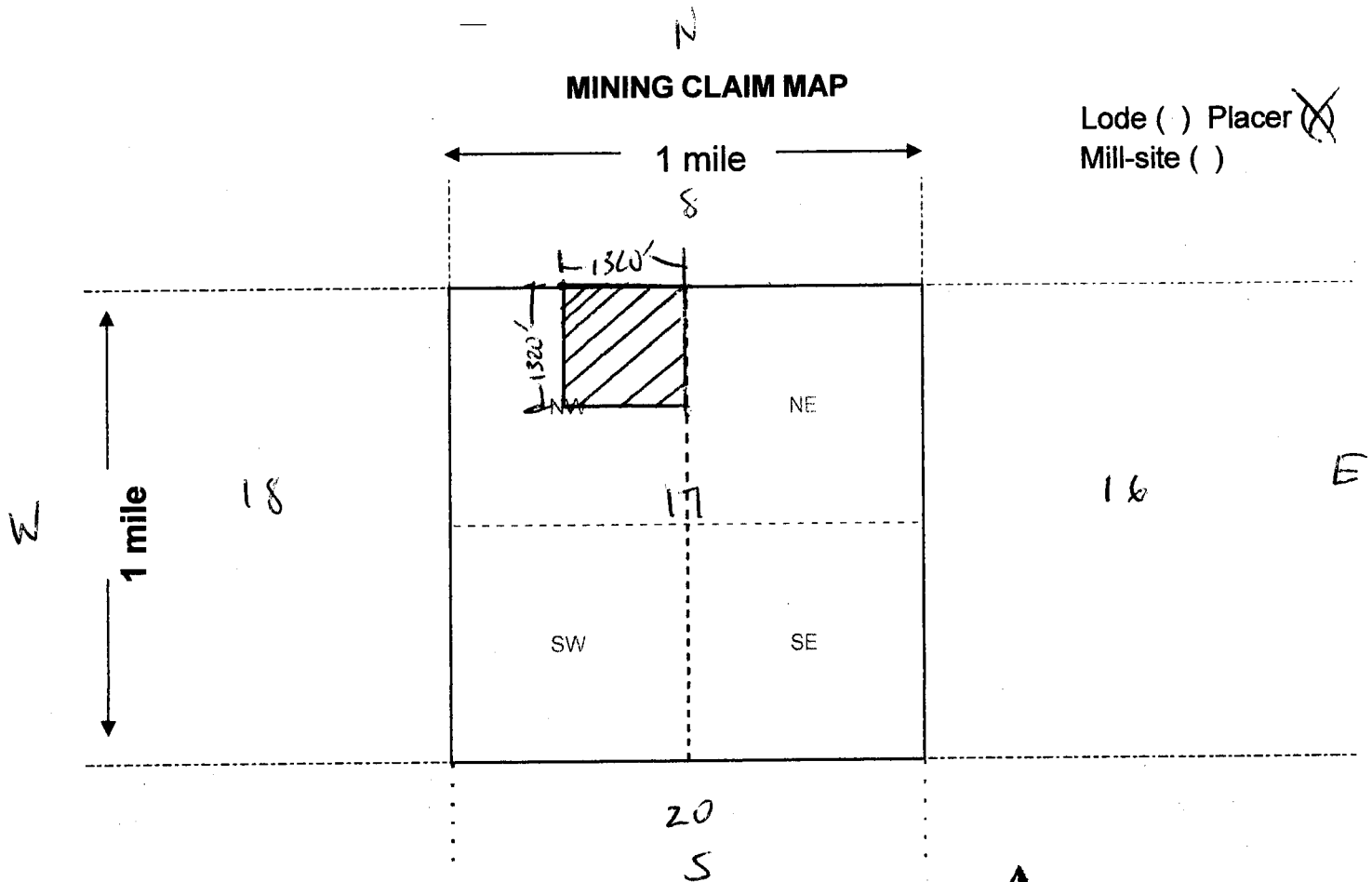
Millennia Inc.:   
Denise E. Gianneotis-Individual

RECEIVED  
BLM AZ STATE OFFICE  
2016 JUN 21 A 11:05  
PHOENIX, ARIZONA

Map on reverse side

**MINING CLAIM MAP**

Lode ( ) Placer (X)  
Mill-site ( )



Scale: 1" = 2000 feet



AHC438489

- The above map depicts the P17-1 mining claim, which is located in Section (s) 17, Township 3N, Range 18W, Gila and Salt River Base and Meridian, LA PAZ County, Arizona. Total claim acreage is 40
- The type of corner and location monuments used are as follows: 2X2 WOOD POST
- The bearings and distances in degrees and feet between claim corners and to a public land survey monument are as depicted on the map.
- If the claim is a placer or mill-site claim with exterior limits conforming to legal subdivisions of the public survey, provide a legal description of the claim NE 1/4 NW 1/4

RECEIVED  
 BLM AZ STATE OFFICE  
 PHOENIX, ARIZONA  
 2016 JUN 21 A 11:05

County Recorder Space:

Grand Canyon Gold Corp  
16772 W. Bell Rd #110-417  
Surprise, AZ 85374  
(310)-365-0783

## LOCATION NOTICE PLACER MINING CLAIM

AMC438490

NOTICE IS HEREBY GIVEN that the **P17-2** placer mining claim has been

Located by Grand Canyon Gold Corp, whose current mailing address is; 16772 W. Bell RD #110-417, Surprise, AZ 85374, and Denise E. Gianneotis whose current mailing address is: 16772 W. Bell Rd #110-417 Surprise, AZ 85374

The general course of the claim is east to west and is situated in La Paz County, Arizona.

This claim is 1320' feet in length and 1320' feet in width. This claim runs from the location monument on which this location notice is posted. This claim is marked by four monuments, one at each corner of the claim. The location monument on which this Notice is posted is situated within:

Township 3 North, Range 18 West, Section 17, Quarter Section: SE ¼ NW ¼

La Paz County, Arizona. Gila & Salt River Base and Meridian. This claim is 40 acres in size.

The locality of this claim with reference to some natural object or permanent monument and additional information (if any) concerning its locality is as follows: Section Marker and natural stone with wood post.

Dated and posted on the ground this 30<sup>TH</sup> day of March, 2016.

Grand Canyon Gold Corp:   
Panos D. Gianneotis-CEO

Millennia Inc.:   
Denise E. Gianneotis-Individual

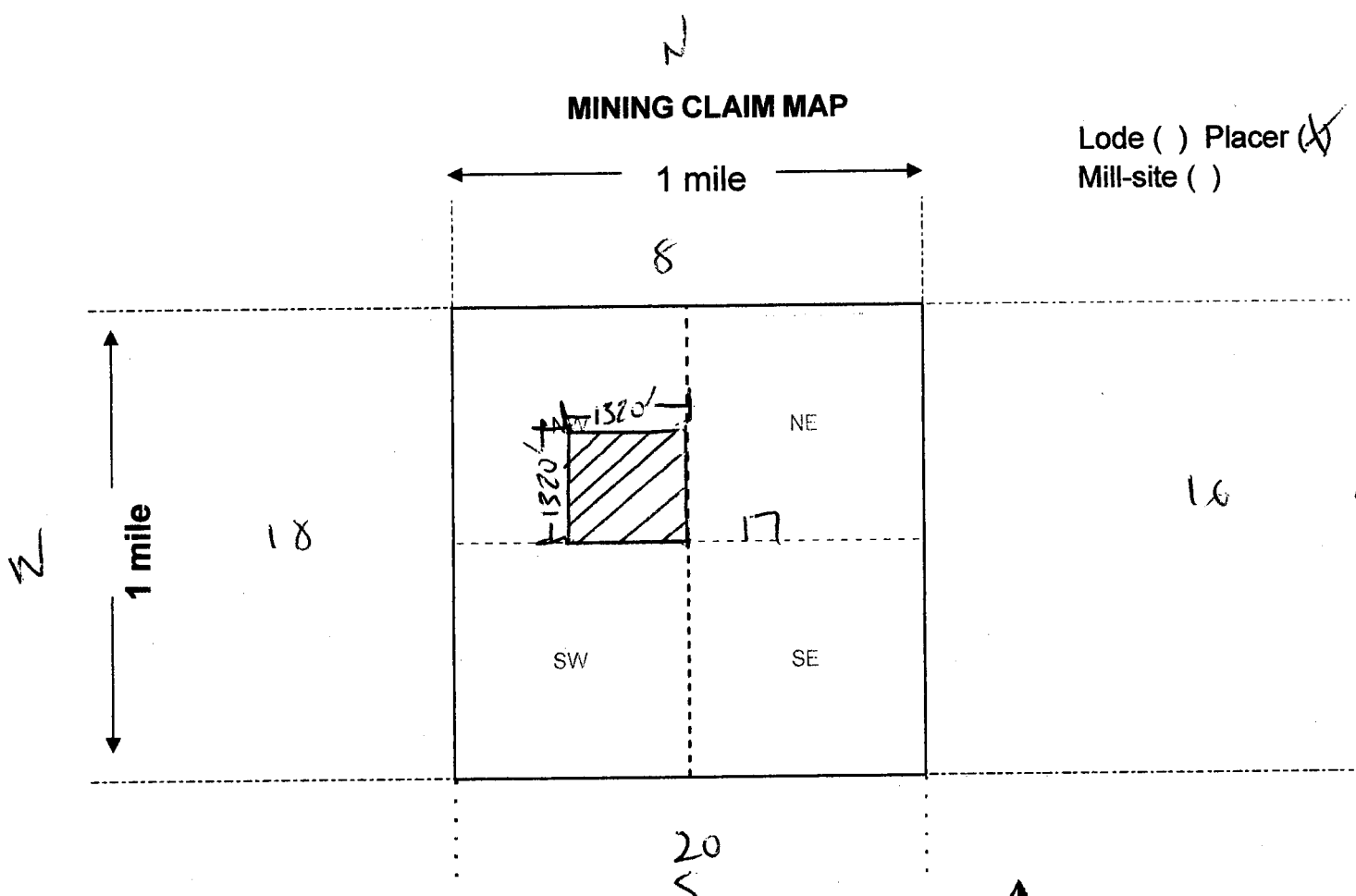
RECEIVED  
BLM AZ STATE OFFICE  
2016 JUN 21 A 11:05  
PHOENIX, ARIZONA

Map on reverse side



**MINING CLAIM MAP**

Lode ( ) Placer (X)  
 Mill-site ( )



Scale: 1" = 2000 feet



1. The above map depicts the P17-2 mining claim, which is located in Section (s) 17, Township 3N, Range 18W, Gila and Salt River Base and Meridian, LA PAZ County, Arizona. Total claim acreage is 40

2. The type of corner and location monuments used are as follows: 2X2 WOOD POST

3. The bearings and distances in degrees and feet between claim corners and to a public land survey monument are as depicted on the map.

4. If the claim is a placer or mill-site claim with exterior limits conforming to legal subdivisions of the public survey, provide a legal description of the claim SE 1/4 NW 1/4

AHC438490

RECEIVED  
 BLM AZ STATE OFFICE  
 PHOENIX, ARIZONA  
 2016 JUN 21 A 11:05

County Recorder Space:

Grand Canyon Gold Corp  
16772 W. Bell Rd #110-417  
Surprise, AZ 85374  
(310)-365-0783

## LOCATION NOTICE PLACER MINING CLAIM

NOTICE IS HEREBY GIVEN that the **P17-3** placer mining claim has been

Located by Grand Canyon Gold Corp, whose current mailing address is; 16772 W. Bell RD #110-417, Surprise, AZ 85374, and Denise E. Gianneotis whose current mailing address is: 16772 W. Bell Rd #110-417 Surprise, AZ 85374

The general course of the claim is east to west and is situated in La Paz County, Arizona.

This claim is 1320' feet in length and 1320' feet in width. This claim runs from the location monument on which this location notice is posted. This claim is marked by four monuments, one at each corner of the claim. The location monument on which this Notice is posted is situated within:


Township 3 North, Range 18 West, Section 17, Quarter Section: SW ¼ NW ¼

La Paz County, Arizona. Gila & Salt River Base and Meridian. This claim is 40 acres in size.

The locality of this claim with reference to some natural object or permanent monument and additional information (if any) concerning its locality is as follows: Section Marker and natural stone with wood post.

Dated and posted on the ground this 30<sup>TH</sup> day of March, 2016.

Grand Canyon Gold Corp:   
Panos D. Gianneotis-CEO

Millennia Inc.:   
Denise E. Gianneotis-Individual

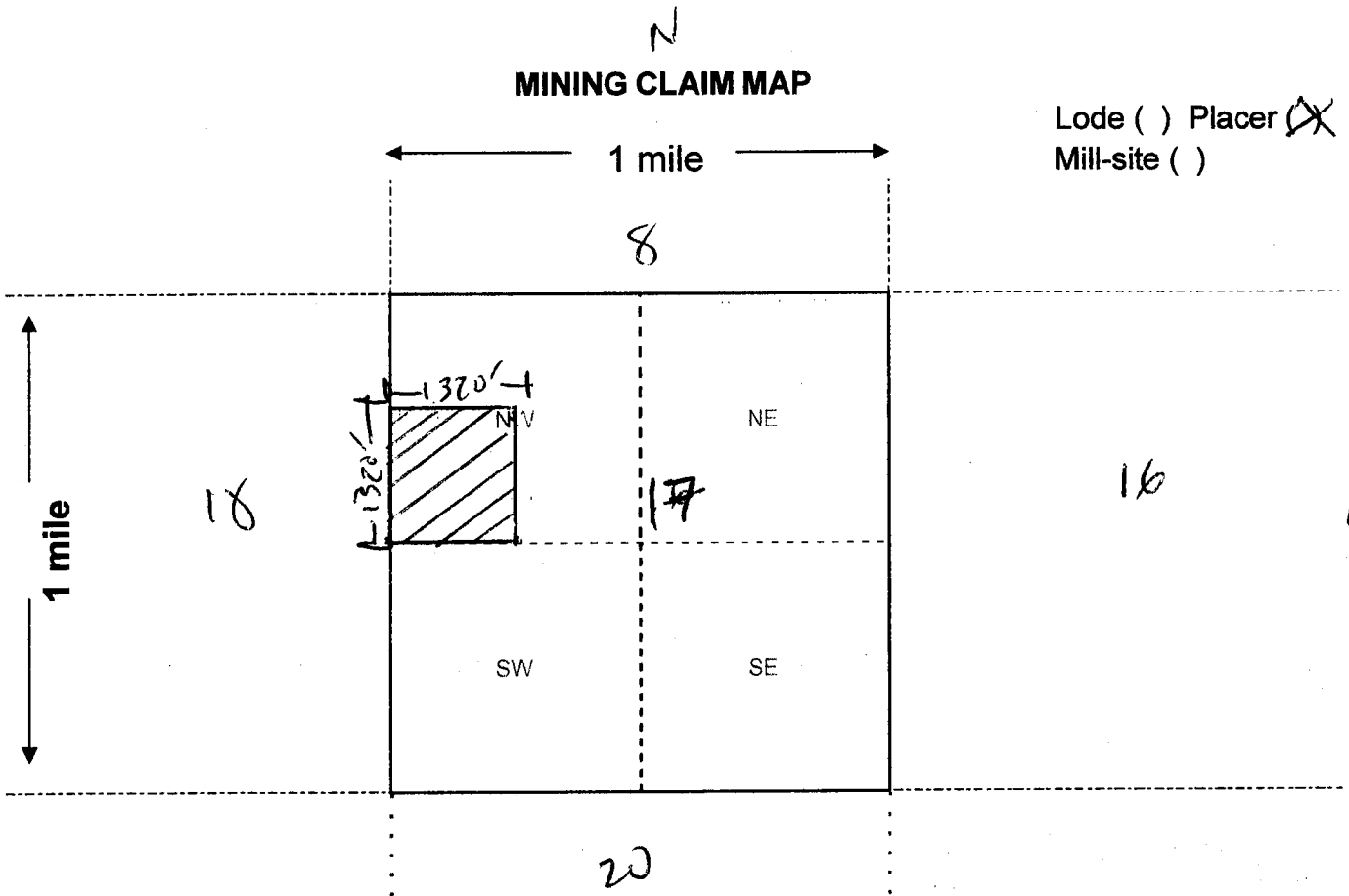
RECEIVED  
BLM AZ STATE OFFICE  
2016 JUN 21 A 11:05  
PHOENIX, ARIZONA

AHC438491

Map on reverse side

**MINING CLAIM MAP**

Lode ( ) Placer (X)  
Mill-site ( )



Scale: 1" = 2000 feet

1. The above map depicts the P17-3 mining claim, which is located in Section (s) 17, Township 3N, Range 18W, Gila and Salt River Base and Meridian, LA PAZ County, Arizona. Total claim acreage is 40

2. The type of corner and location monuments used are as follows: 2X2 WOOD POST

3. The bearings and distances in degrees and feet between claim corners and to a public land survey monument are as depicted on the map.

4. If the claim is a placer or mill-site claim with exterior limits conforming to legal subdivisions of the public survey, provide a legal description of the claim SW 1/4 NW 1/4

AH0438491

**RECEIVED**  
**BLM AZ STATE OFFICE**  
 2016 JUN 21 A 11:05  
**PHOENIX, ARIZONA**

County Recorder Space:

Grand Canyon Gold Corp  
16772 W. Bell Rd #110-417  
Surprise, AZ 85374  
(310)-365-0783

## LOCATION NOTICE PLACER MINING CLAIM

AHC438492

NOTICE IS HEREBY GIVEN that the **P17-4** placer mining claim has been

Located by Grand Canyon Gold Corp, whose current mailing address is; 16772 W. Bell RD #110-417, Surprise, AZ 85374, and Denise E. Gianneotis whose current mailing address is: 16772 W. Bell Rd #110-417 Surprise, AZ 85374

The general course of the claim is east to west and is situated in La Paz County, Arizona.

This claim is 1320' feet in length and 1320' feet in width. This claim runs from the location monument on which this location notice is posted. This claim is marked by four monuments, one at each corner of the claim. The location monument on which this Notice is posted is situated within:

Township 3 North, Range 18 West, Section 17, Quarter Section: NW ¼ NE ¼

La Paz County, Arizona. Gila & Salt River Base and Meridian. This claim is 40 acres in size.

The locality of this claim with reference to some natural object or permanent monument and additional information (if any) concerning its locality is as follows: Section Marker and natural stone with wood post.

Dated and posted on the ground this 30<sup>TH</sup> day of March, 2016.

Grand Canyon Gold Corp:   
Panos D. Gianneotis-CEO

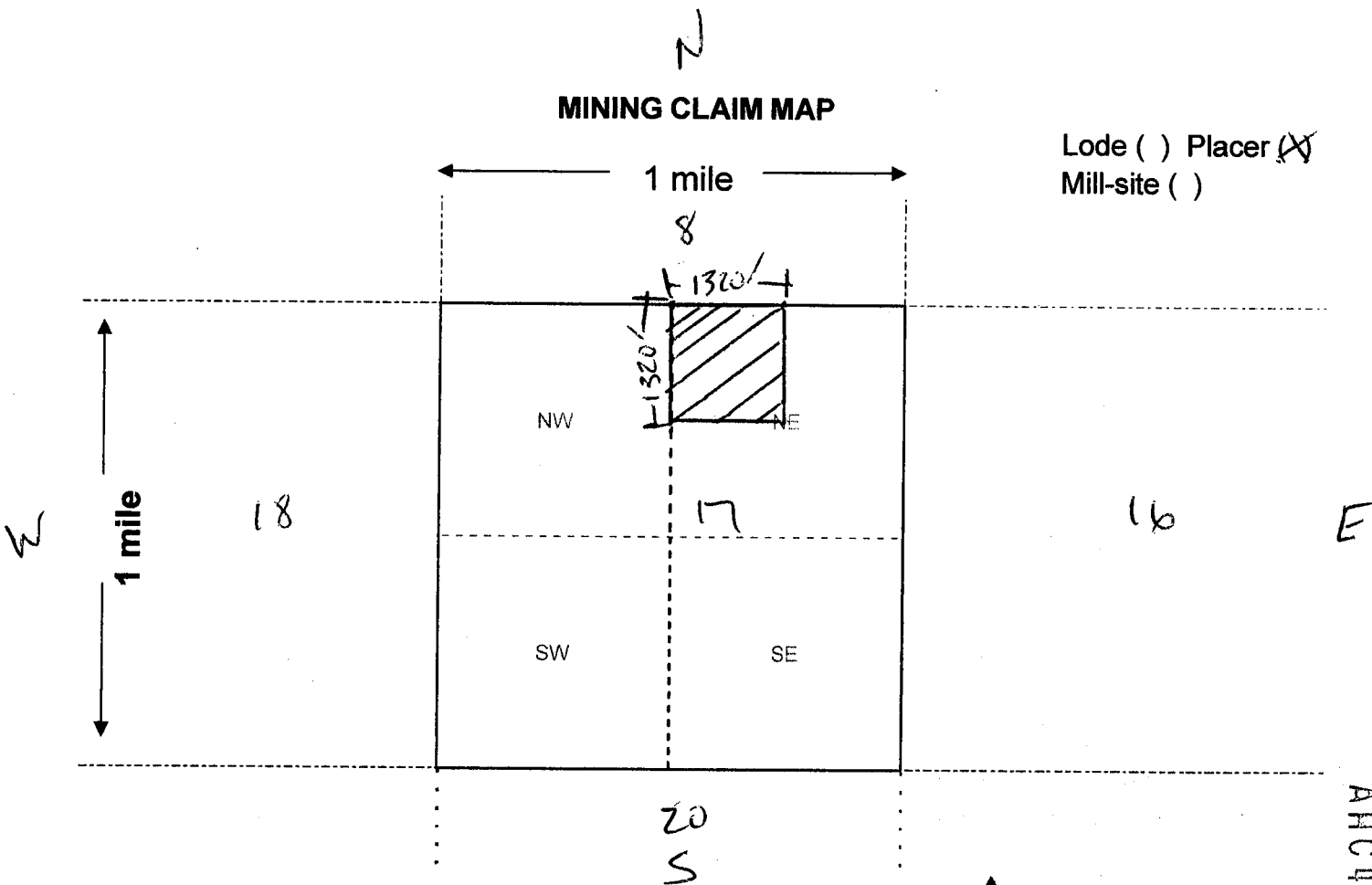
Millennia Inc.:   
Denise E. Gianneotis-Individual

RECEIVED  
BLM AZ STATE OFFICE  
2016 JUN 21 A 11:05  
PHOENIX, ARIZONA

Map on reverse side

**MINING CLAIM MAP**

Lode ( ) Placer (X)  
 Mill-site ( )



Scale: 1" = 2000 feet

- The above map depicts the P17-4 mining claim, which is located in Section (s) 17, Township 3N, Range 18W, Gila and Salt River Base and Meridian, LA PAZ County, Arizona. Total claim acreage is 40
- The type of corner and location monuments used are as follows: 2X2 WOOD POST
- The bearings and distances in degrees and feet between claim corners and to a public land survey monument are as depicted on the map.
- If the claim is a placer or mill-site claim with exterior limits conforming to legal subdivisions of the public survey, provide a legal description of the claim NW 1/4 NE 1/4

AHC438492

RECEIVED  
 BLM AZ STATE OFFICE  
 PHOENIX, ARIZONA  
 2016 JUN 21 A 11:05



County Recorder Space:

Grand Canyon Gold Corp  
16772 W. Bell Rd #110-417  
Surprise, AZ 85374  
(310)-365-0783

## LOCATION NOTICE PLACER MINING CLAIM

NOTICE IS HEREBY GIVEN that the **P17-5** placer mining claim has been

Located by Grand Canyon Gold Corp, whose current mailing address is; 16772 W. Bell RD #110-417, Surprise, AZ 85374, and Denise E. Gianneotis whose current mailing address is: 16772 W. Bell Rd #110-417 Surprise, AZ 85374

The general course of the claim is east to west and is situated in La Paz County, Arizona.

This claim is 1320' feet in length and 1320' feet in width. This claim runs from the location monument on which this location notice is posted. This claim is marked by four monuments, one at each corner of the claim. The location monument on which this Notice is posted is situated within:


Township 3 North, Range 18 West, Section 17, Quarter Section: NE ¼ NE ¼

La Paz County, Arizona. Gila & Salt River Base and Meridian. This claim is 40 acres in size.

The locality of this claim with reference to some natural object or permanent monument and additional information (if any) concerning its locality is as follows: Section Marker and natural stone with wood post.

Dated and posted on the ground this 30<sup>TH</sup> day of March, 2016.

Grand Canyon Gold Corp:

  
Panos D. Gianneotis-CEO

Millennia Inc.:

  
Denise E. Gianneotis-Individual

PHOENIX, ARIZONA

2016 JUN 21 A 11:05

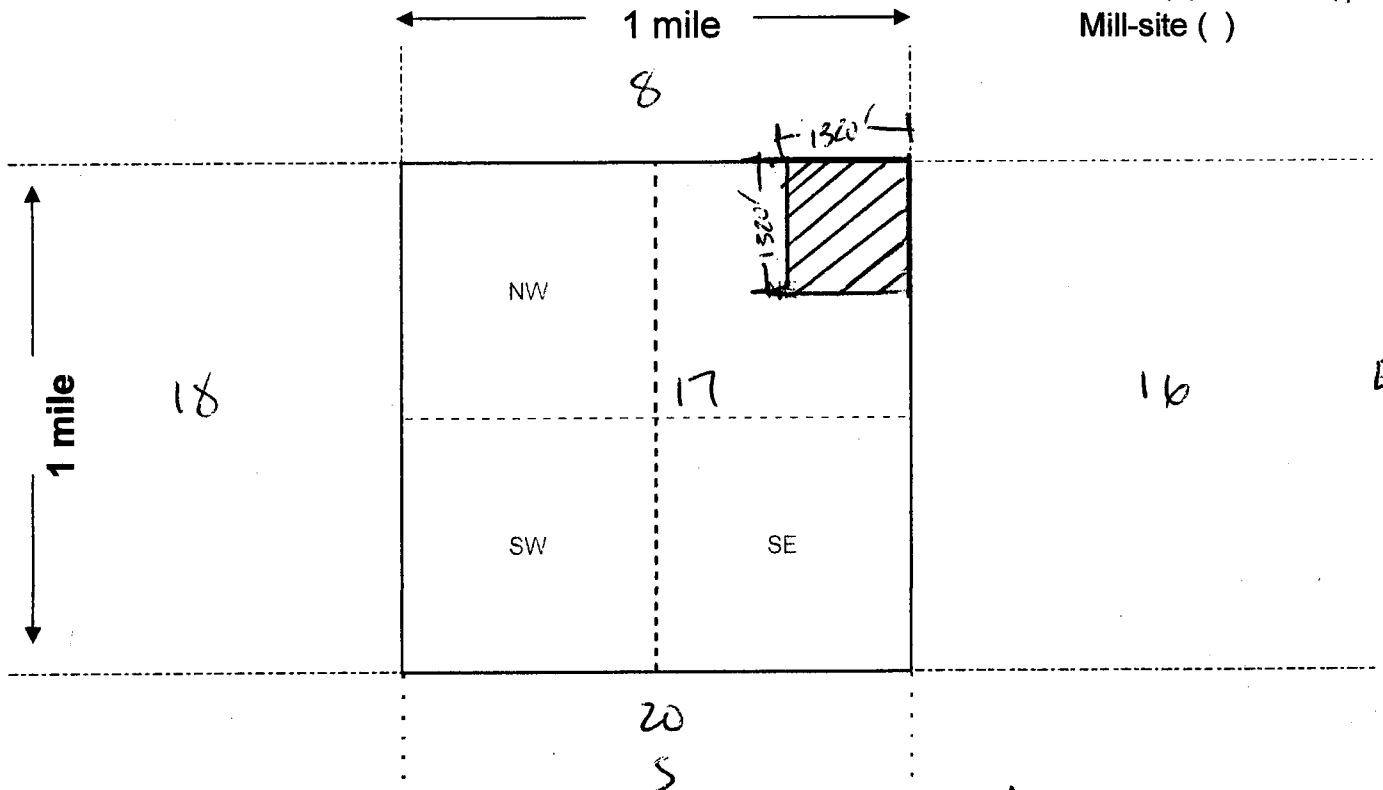
RECEIVED  
BLM AZ STATE OFFICE

AHC438493

Map on reverse side

**MINING CLAIM MAP**

Lode ( ) Placer (X)  
 Mill-site ( )



Scale: 1" = 2000 feet



1. The above map depicts the P17-5 mining claim, which is located in Section (s) 17, Township 3N, Range 18W, Gila and Salt River Base and Meridian, LA PAZ County, Arizona. Total claim acreage is 40

2. The type of corner and location monuments used are as follows: 2X2 WOOD POST

3. The bearings and distances in degrees and feet between claim corners and to a public land survey monument are as depicted on the map.

4. If the claim is a placer or mill-site claim with exterior limits conforming to legal subdivisions of the public survey, provide a legal description of the claim NE 1/4 NE 1/4

AHC 438493

RECEIVED  
 BLM AZ STATE OFFICE  
 2016 JUN 21 A 11:05  
 PHOENIX, ARIZONA

County Recorder Space:

Grand Canyon Gold Corp  
16772 W. Bell Rd #110-417  
Surprise, AZ 85374  
(310)-365-0783

## LOCATION NOTICE PLACER MINING CLAIM

NOTICE IS HEREBY GIVEN that the **P17-6** placer mining claim has been

Located by Grand Canyon Gold Corp, whose current mailing address is; 16772 W. Bell RD #110-417, Surprise, AZ 85374, and Denise E. Gianneotis whose current mailing address is: 16772 W. Bell Rd #110-417 Surprise, AZ 85374

The general course of the claim is east to west and is situated in La Paz County, Arizona.

This claim is 1320' feet in length and 1320' feet in width. This claim runs from the location monument on which this location notice is posted. This claim is marked by four monuments, one at each corner of the claim. The location monument on which this Notice is posted is situated within:

Township 3 North, Range 18 West, Section 17, Quarter Section: SE ¼ NE ¼

La Paz County, Arizona. Gila & Salt River Base and Meridian. This claim is 40 acres in size.

The locality of this claim with reference to some natural object or permanent monument and additional information (if any) concerning its locality is as follows: Section Marker and natural stone with wood post.

Dated and posted on the ground this 30<sup>TH</sup> day of March, 2016.

Grand Canyon Gold Corp:   
Panos D. Gianneotis-CEO

Millennia Inc.:   
Denise E. Gianneotis-Individual

PHOENIX, ARIZONA

2016 JUN 21 A 11: 06

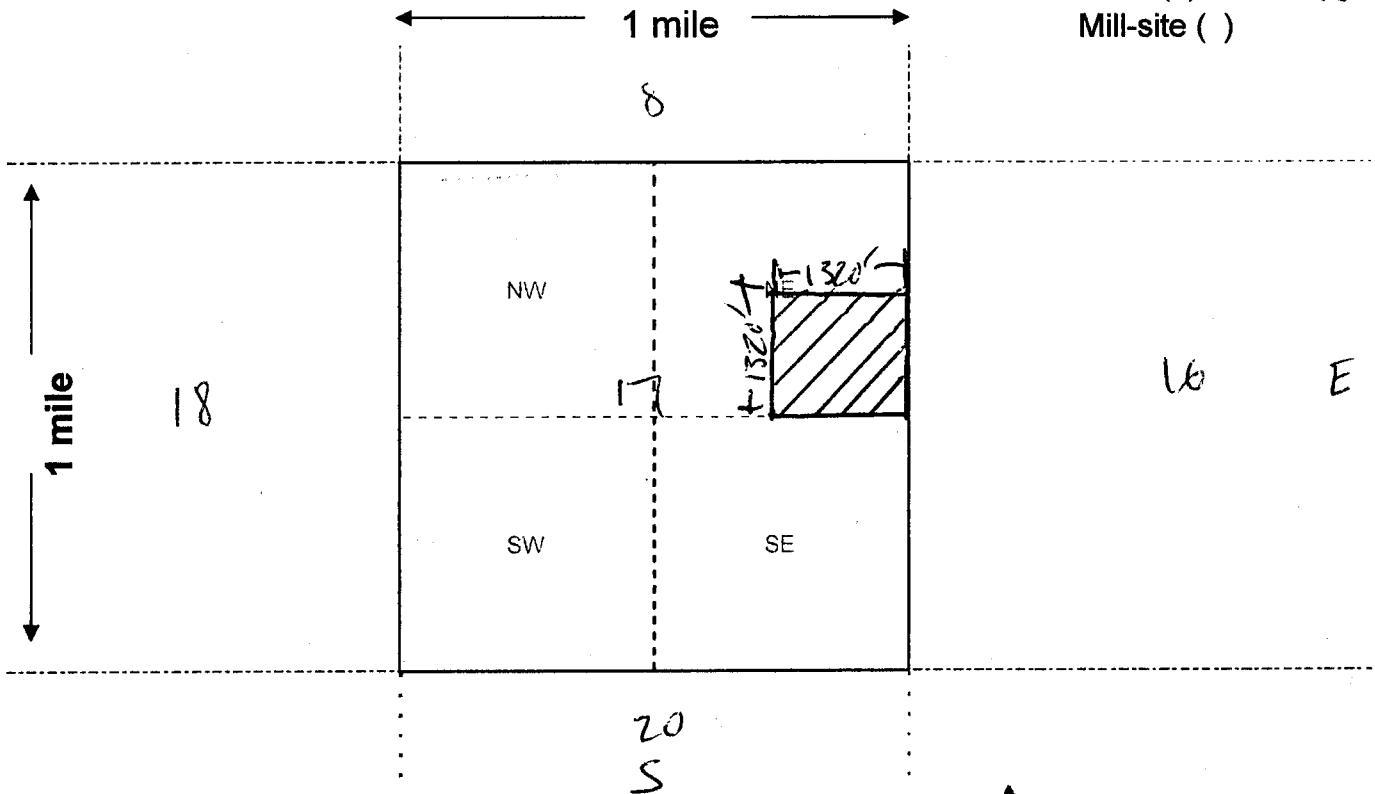
RECEIVED  
BLM AZ STATE OFFICE

AHC 438494

Map on reverse side

**MINING CLAIM MAP**

Lode ( ) Placer (X)  
 Mill-site ( )



Scale: 1" = 2000 feet



- The above map depicts the P17-6 mining claim, which is located in Section (s) 17, Township 3N, Range 18W, Gila and Salt River Base and Meridian, La Paz County, Arizona. Total claim acreage is 40
- The type of corner and location monuments used are as follows: ZXZ WOOD POST
- The bearings and distances in degrees and feet between claim corners and to a public land survey monument are as depicted on the map.
- If the claim is a placer or mill-site claim with exterior limits conforming to legal subdivisions of the public survey, provide a legal description of the claim SE 1/4 NE 1/4

AHC438494

RECEIVED  
 BLM AZ STATE OFFICE  
 PHOENIX, ARIZONA  
 2016 JUN 21 A 11:06

County Recorder Space:

Grand Canyon Gold Corp  
16772 W. Bell Rd #110-417  
Surprise, AZ 85374  
(310)-365-0783

## LOCATION NOTICE PLACER MINING CLAIM

AN0438495

NOTICE IS HEREBY GIVEN that the **P17-7** placer mining claim has been

Located by Grand Canyon Gold Corp, whose current mailing address is; 16772 W. Bell RD #110-417, Surprise, AZ 85374, and Denise E. Giannetis whose current mailing address is: 16772 W. Bell Rd #110-417 Surprise, AZ 85374

The general course of the claim is east to west and is situated in La Paz County, Arizona.

This claim is 1320' feet in length and 1320' feet in width. This claim runs from the location monument on which this location notice is posted. This claim is marked by four monuments, one at each corner of the claim. The location monument on which this Notice is posted is situated within:


Township 3 North, Range 18 West, Section 17, Quarter Section: SW ¼ NE ¼

La Paz County, Arizona. Gila & Salt River Base and Meridian. This claim is 40 acres in size.


The locality of this claim with reference to some natural object or permanent monument and additional information (if any) concerning its locality is as follows: Section Marker and natural stone with wood post.

Dated and posted on the ground this 30<sup>TH</sup> day of March, 2016.

Grand Canyon Gold Corp:

  
Panos D. Giannetis-CEO

Millennia Inc.:

  
Denise E. Giannetis-Individual

PHOENIX, ARIZONA

2016 JUN 21 A 11:06

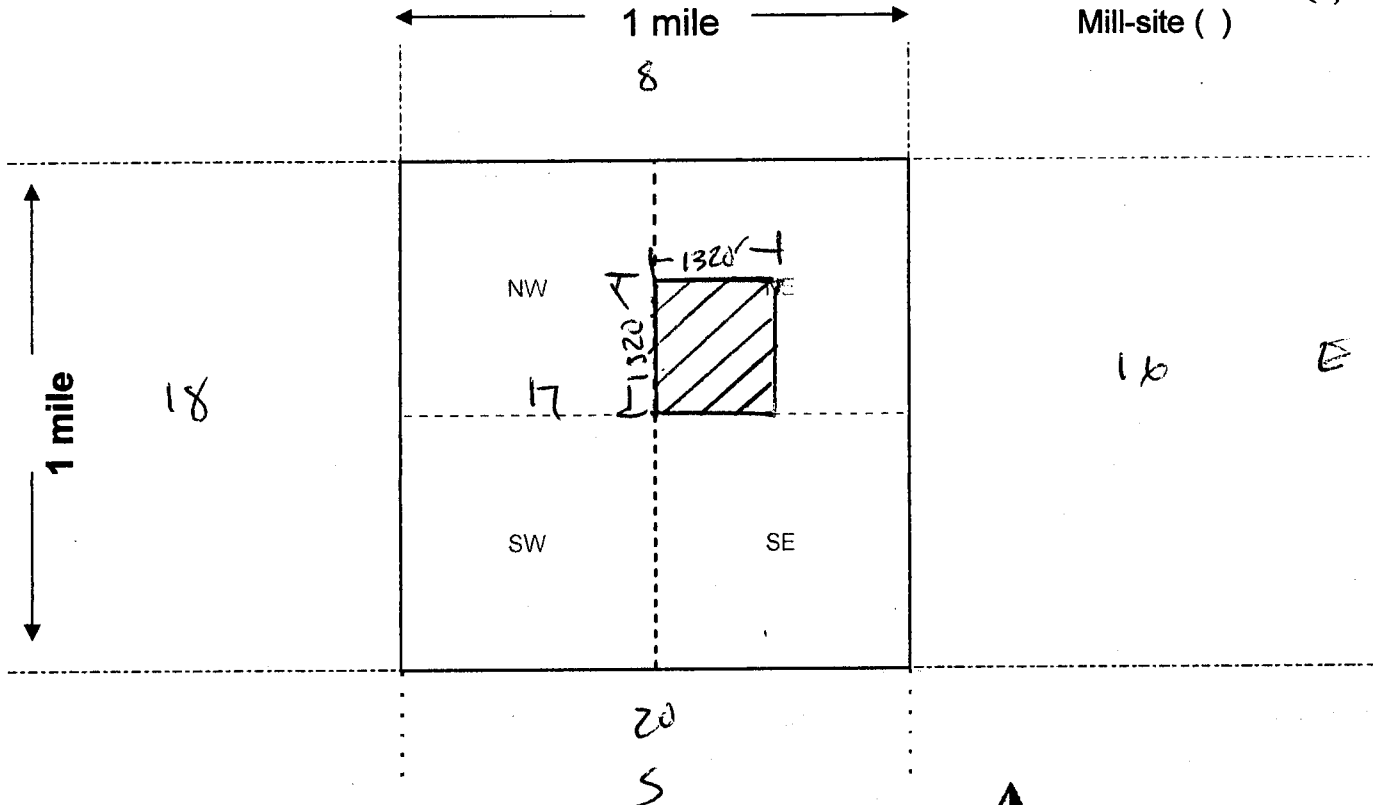
RECEIVED  
BLM AZ STATE OFFICE

Map on reverse side



**MINING CLAIM MAP**

Lode ( ) Placer (X)  
 Mill-site ( )



Scale: 1" = 2000 feet



AHC438495

- The above map depicts the P17-7 mining claim, which is located in Section (s) 17, Township 3N, Range 18W, Gila and Salt River Base and Meridian, LA PAZ County, Arizona. Total claim acreage is 40
- The type of corner and location monuments used are as follows: 2X2 WOOD POST
- The bearings and distances in degrees and feet between claim corners and to a public land survey monument are as depicted on the map.
- If the claim is a placer or mill-site claim with exterior limits conforming to legal subdivisions of the public survey, provide a legal description of the claim SW 1/4 NE 1/4

RECEIVED  
 BLM AZ STATE OFFICE  
 PHOENIX, ARIZONA  
 2016 JUN 21 A 11:06

County Recorder Space:

Grand Canyon Gold Corp  
16772 W. Bell Rd #110-417  
Surprise, AZ 85374  
(310)-365-0783

## LOCATION NOTICE PLACER MINING CLAIM

NOTICE IS HEREBY GIVEN that the **P17-8** placer mining claim has been

Located by Grand Canyon Gold Corp, whose current mailing address is; 16772 W. Bell RD #110-417, Surprise, AZ 85374, and Denise E. Gianneotis whose current mailing address is: 16772 W. Bell Rd #110-417 Surprise, AZ 85374

The general course of the claim is east to west and is situated in La Paz County, Arizona.

This claim is 1320' feet in length and 1320' feet in width. This claim runs from the location monument on which this location notice is posted. This claim is marked by four monuments, one at each corner of the claim. The location monument on which this Notice is posted is situated within:


Township 3 North, Range 18 West, Section 17, Quarter Section: NW ¼ SE ¼

La Paz County, Arizona. Gila & Salt River Base and Meridian. This claim is 40 acres in size.

The locality of this claim with reference to some natural object or permanent monument and additional information (if any) concerning its locality is as follows: Section Marker and natural stone with wood post.

Dated and posted on the ground this 30<sup>TH</sup> day of March, 2016.

Grand Canyon Gold Corp:



Panos D. Gianneotis-CEO

Millennia Inc.:



Denise E. Gianneotis-Individual

PHOENIX, ARIZONA

2016 JUN 21 A 11:06

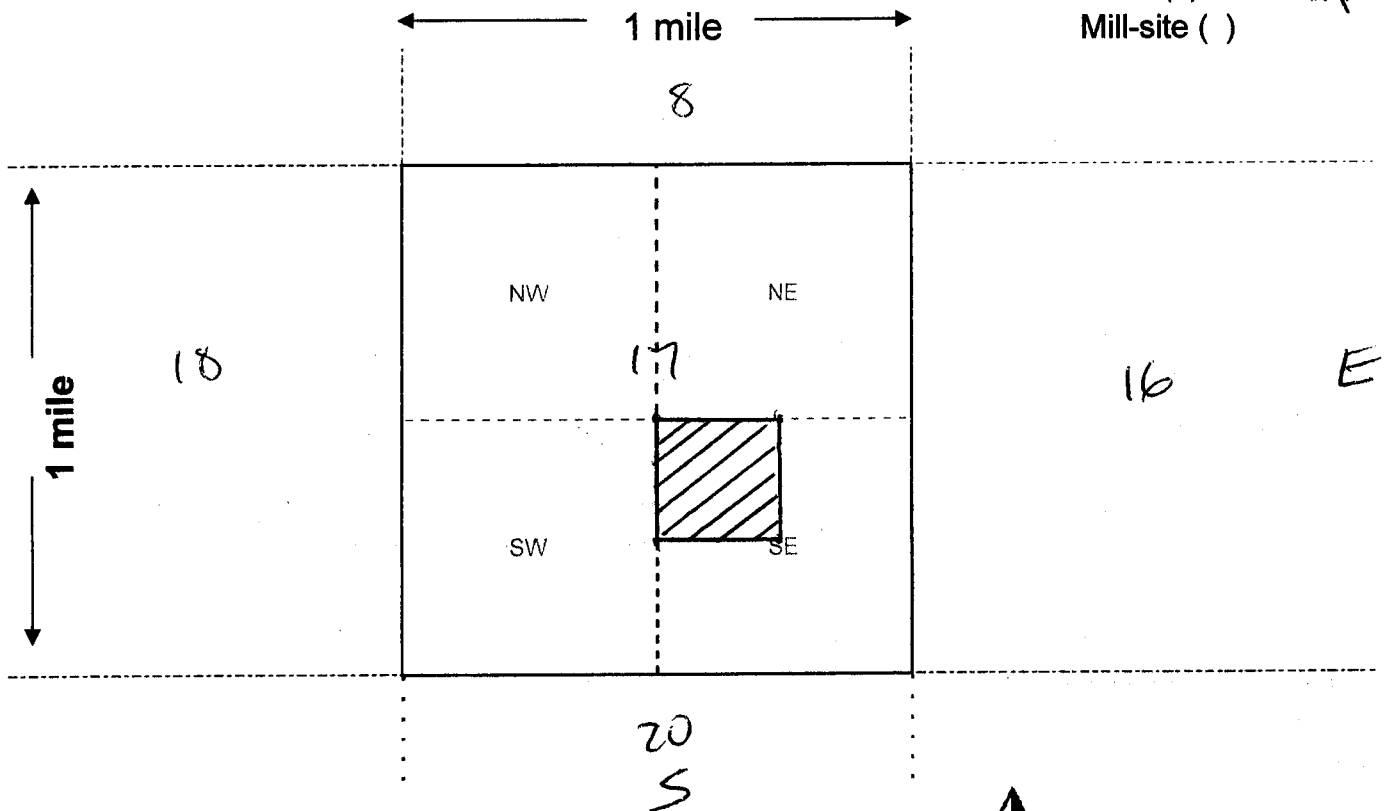
RECEIVED  
BLM AZ STATE OFFICE

AHC438496

Map on reverse side

N  
**MINING CLAIM MAP**

Lode ( ) Placer   
Mill-site ( )



AHCH38496

- The above map depicts the P17-8 mining claim, which is located in Section (s) 17, Township 3N, Range 18W, Gila and Salt River Base and Meridian, LA PAZ County, Arizona. Total claim acreage is 40
- The type of corner and location monuments used are as follows: 2X2 WOOD POST
- The bearings and distances in degrees and feet between claim corners and to a public land survey monument are as depicted on the map.
- If the claim is a placer or mill-site claim with exterior limits conforming to legal subdivisions of the public survey, provide a legal description of the claim NW 1/4 SE 1/4

RECEIVED  
 BLM AZ STATE OFFICE  
 PHOENIX, ARIZONA  
 2016 JUN 21 A 11:06

County Recorder Space:

Grand Canyon Gold Corp  
16772 W. Bell Rd #110-417  
Surprise, AZ 85374  
(310)-365-0783

## LOCATION NOTICE PLACER MINING CLAIM

AHC438497

NOTICE IS HEREBY GIVEN that the **P17-9** placer mining claim has been

Located by Grand Canyon Gold Corp, whose current mailing address is; 16772 W. Bell RD #110-417, Surprise, AZ 85374, and Denise E. Gianneotis whose current mailing address is: 16772 W. Bell Rd #110-417 Surprise, AZ 85374

The general course of the claim is east to west and is situated in La Paz County, Arizona.

This claim is 1320' feet in length and 1320' feet in width. This claim runs from the location monument on which this location notice is posted. This claim is marked by four monuments, one at each corner of the claim. The location monument on which this Notice is posted is situated within:

Township 3 North, Range 18 West, Section 17, Quarter Section: NE ¼ SE ¼

La Paz County, Arizona. Gila & Salt River Base and Meridian. This claim is 40 acres in size.

The locality of this claim with reference to some natural object or permanent monument and additional information (if any) concerning its locality is as follows: Section Marker and natural stone with wood post.

Dated and posted on the ground this 30<sup>TH</sup> day of March, 2016.

Grand Canyon Gold Corp:   
Panos D. Gianneotis-CEO

Millennia Inc.:   
Denise E. Gianneotis-Individual

PHOENIX, ARIZONA

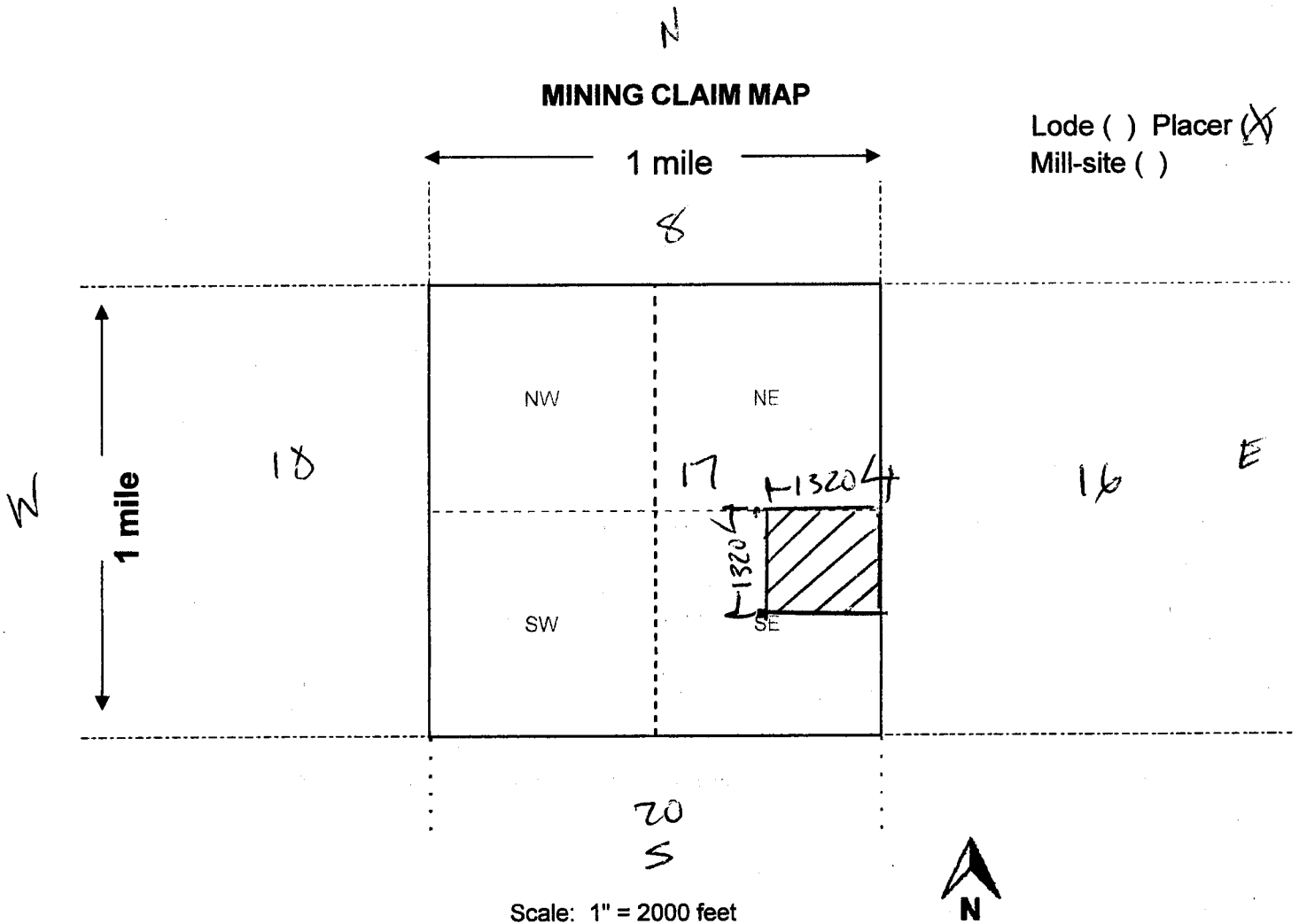
2016 JUN 21 A 11:06

RECEIVED  
BLM AZ STATE OFFICE

Map on reverse side

**MINING CLAIM MAP**

Lode ( ) Placer (X)  
 Mill-site ( )



Scale: 1" = 2000 feet



AMC438497

- The above map depicts the P17-9 mining claim, which is located in Section (s) 17, Township 3N, Range 18W, Gila and Salt River Base and Meridian, LA PAZ County, Arizona. Total claim acreage is 40
- The type of corner and location monuments used are as follows: 2x2 WOOD POST
- The bearings and distances in degrees and feet between claim corners and to a public land survey monument are as depicted on the map.
- If the claim is a placer or mill-site claim with exterior limits conforming to legal subdivisions of the public survey, provide a legal description of the claim NE 1/4 SE 1/4

RECEIVED  
 BLM AZ STATE OFFICE  
 PHOENIX, ARIZONA  
 2016 JUN 21 A 11:06



County Recorder Space:

Grand Canyon Gold Corp  
16772 W. Bell Rd #110-417  
Surprise, AZ 85374  
(310)-365-0783

## LOCATION NOTICE PLACER MINING CLAIM

NOTICE IS HEREBY GIVEN that the **P17-10** placer mining claim has been

Located by Grand Canyon Gold Corp, whose current mailing address is; 16772 W. Bell RD #110-417, Surprise, AZ 85374, and Denise E. Gianneotis whose current mailing address is: 16772 W. Bell Rd #110-417 Surprise, AZ 85374

The general course of the claim is east to west and is situated in La Paz County, Arizona.

This claim is 1320' feet in length and 1320' feet in width. This claim runs from the location monument on which this location notice is posted. This claim is marked by four monuments, one at each corner of the claim. The location monument on which this Notice is posted is situated within:


Township 3 North, Range 18 West, Section 17, Quarter Section: SE ¼ SE ¼

La Paz County, Arizona. Gila & Salt River Base and Meridian. This claim is 40 acres in size.

The locality of this claim with reference to some natural object or permanent monument and additional information (if any) concerning its locality is as follows: Section Marker and natural stone with wood post.

Dated and posted on the ground this 30<sup>TH</sup> day of March, 2016.

Grand Canyon Gold Corp:

  
Panos D. Gianneotis-CEO

Millennia Inc.:

  
Denise E. Gianneotis-Individual

AHC438498

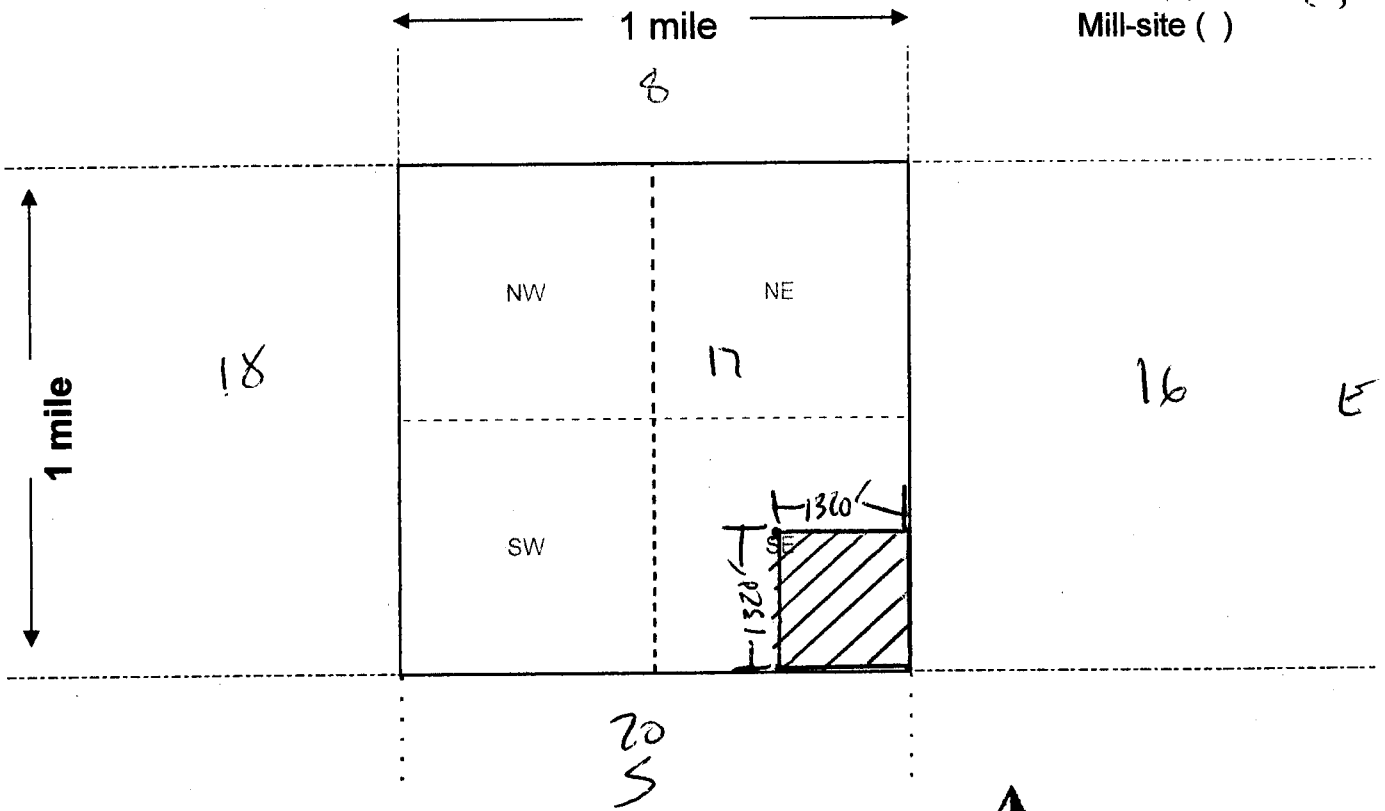
PHOENIX, ARIZONA

2016 JUN 21 A 11:06

RECEIVED  
BLM AZ STATE OFFICE

**MINING CLAIM MAP**

Lode ( ) Placer (X)  
Mill-site ( )



Scale: 1" = 2000 feet

- The above map depicts the P/17-10 mining claim, which is located in Section (s) 17, Township 3N, Range 18W, Gila and Salt River Base and Meridian, LA PAZ County, Arizona. Total claim acreage is 40
- The type of corner and location monuments used are as follows: 2x2 WOOD POST
- The bearings and distances in degrees and feet between claim corners and to a public land survey monument are as depicted on the map.
- If the claim is a placer or mill-site claim with exterior limits conforming to legal subdivisions of the public survey, provide a legal description of the claim SE 1/4 SE 1/4

AHC 438498

RECEIVED  
BLM AZ STATE OFFICE  
2016 JUN 21 A 11:06  
PHOENIX, ARIZONA

County Recorder Space:

Grand Canyon Gold Corp  
16772 W. Bell Rd #110-417  
Surprise, AZ 85374  
(310)-365-0783

## LOCATION NOTICE PLACER MINING CLAIM

NOTICE IS HEREBY GIVEN that the **P17-11** placer mining claim has been

Located by Grand Canyon Gold Corp, whose current mailing address is; 16772 W. Bell RD #110-417, Surprise, AZ 85374, and Denise E. Gianneotis whose current mailing address is: 16772 W. Bell Rd #110-417 Surprise, AZ 85374

The general course of the claim is east to west and is situated in La Paz County, Arizona.

This claim is 1320' feet in length and 1320' feet in width. This claim runs from the location monument on which this location notice is posted. This claim is marked by four monuments, one at each corner of the claim. The location monument on which this Notice is posted is situated within:

Township 3 North, Range 18 West, Section 17, Quarter Section: SW ¼ SE ¼

La Paz County, Arizona. Gila & Salt River Base and Meridian. This claim is 40 acres in size.


The locality of this claim with reference to some natural object or permanent monument and additional information (if any) concerning its locality is as follows: Section Marker and natural stone with wood post.

Dated and posted on the ground this 30<sup>TH</sup> day of March, 2016.

Grand Canyon Gold Corp:

  
Panos D. Gianneotis-CEO

Millennia Inc.:

  
Denise E. Gianneotis-Individual

PHOENIX, ARIZONA

2016 JUN 21 A 11:06

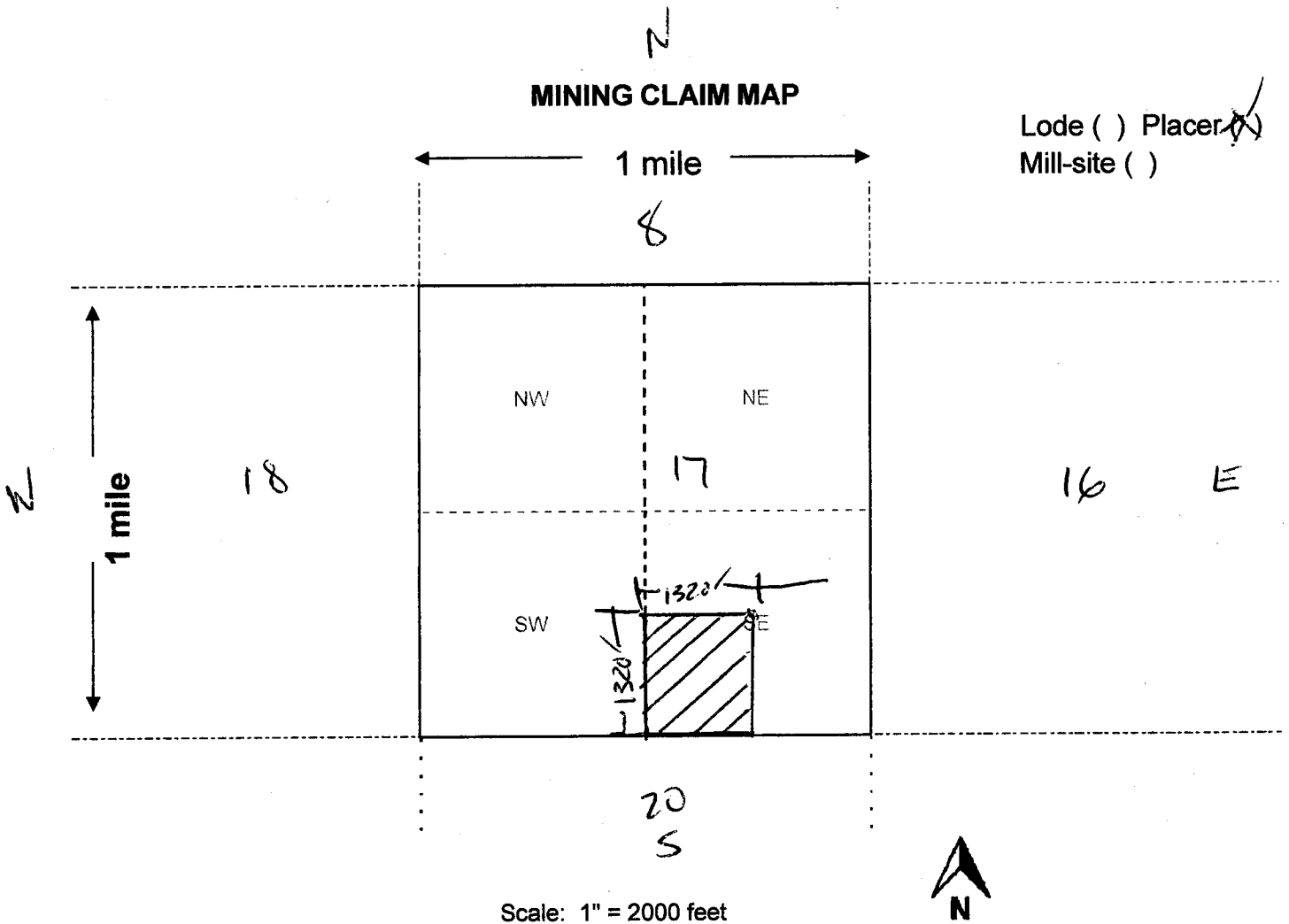
RECEIVED  
BLM AZ STATE OFFICE

AHC438499

Map on reverse side

**MINING CLAIM MAP**

Lode ( ) Placer   
 Mill-site ( )



Scale: 1" = 2000 feet



AHC438499

- The above map depicts the P17-11 mining claim, which is located in Section (s) 17, Township 3N, Range 18W, Gila and Salt River Base and Meridian, LA PAZ County, Arizona. Total claim acreage is 40
- The type of corner and location monuments used are as follows: 2x2 wood post
- The bearings and distances in degrees and feet between claim corners and to a public land survey monument are as depicted on the map.
- If the claim is a placer or mill-site claim with exterior limits conforming to legal subdivisions of the public survey, provide a legal description of the claim SW 1/4 SE 1/4

RECEIVED  
 BLM AZ STATE OFFICE  
 2016 JUN 21 A 11:06  
 PHOENIX, ARIZONA

County Recorder Space:

Grand Canyon Gold Corp  
16772 W. Bell Rd #110-417  
Surprise, AZ 85374  
(310)-365-0783

## LOCATION NOTICE PLACER MINING CLAIM

AHC438500

NOTICE IS HEREBY GIVEN that the **P17-12** placer mining claim has been

Located by Grand Canyon Gold Corp, whose current mailing address is; 16772 W. Bell RD #110-417, Surprise, AZ 85374, and Denise E. Gianneotis whose current mailing address is: 16772 W. Bell Rd #110-417 Surprise, AZ 85374

The general course of the claim is east to west and is situated in La Paz County, Arizona.


This claim is 1320' feet in length and 1320' feet in width. This claim runs from the location monument on which this location notice is posted. This claim is marked by four monuments, one at each corner of the claim. The location monument on which this Notice is posted is situated within:


Township 3 North, Range 18 West, Section 17, Quarter Section: NW ¼ SW ¼

La Paz County, Arizona. Gila & Salt River Base and Meridian. This claim is 40 acres in size.

The locality of this claim with reference to some natural object or permanent monument and additional information (if any) concerning its locality is as follows: Section Marker and natural stone with wood post.

Dated and posted on the ground this 30<sup>TH</sup> day of March, 2016.

Grand Canyon Gold Corp:   
Panos D. Gianneotis-CEO

Millennia Inc.:   
Denise E. Gianneotis-Individual

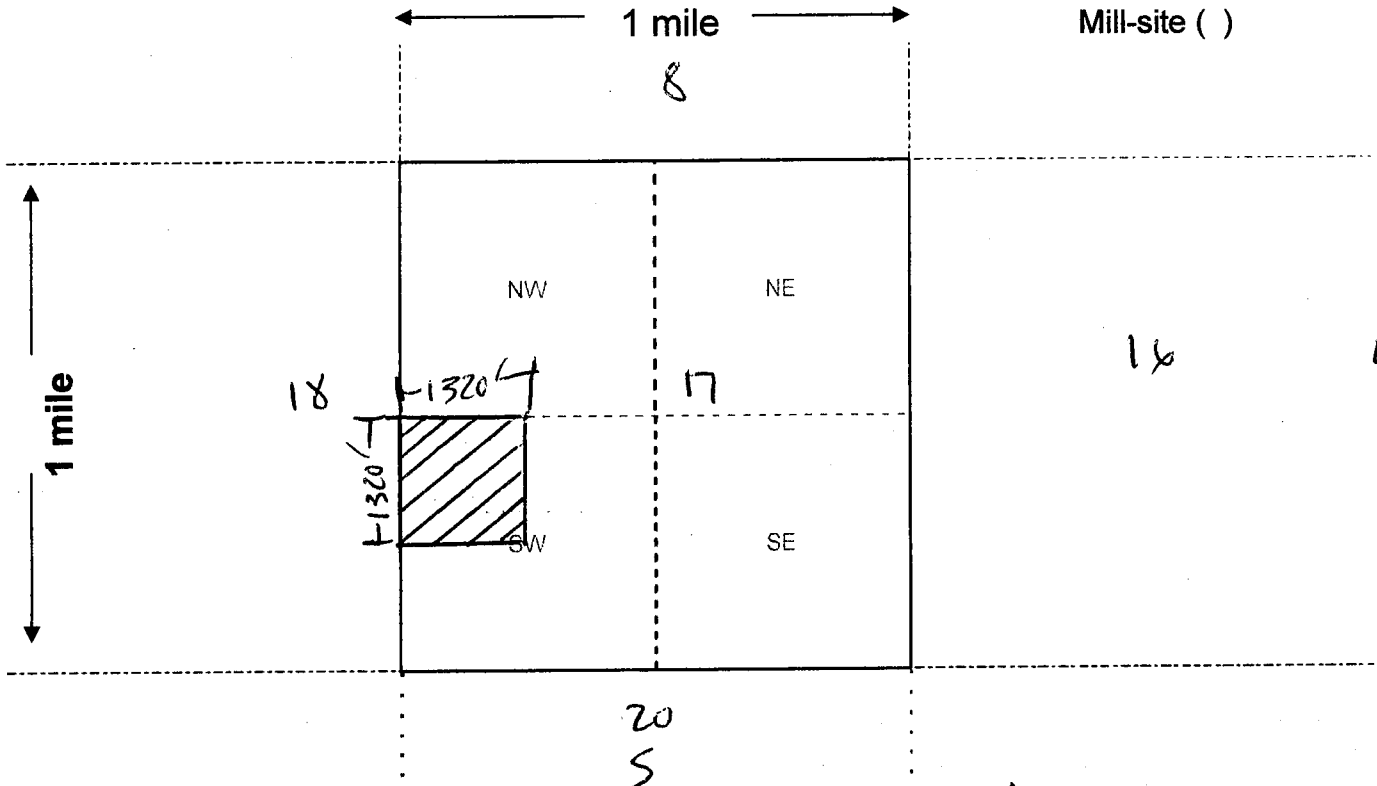
PHOENIX, ARIZONA

2016 JUN 21 A 11:06

RECEIVED  
BLM AZ STATE OFFICE

**MINING CLAIM MAP**

Lode ( ) Placer (X)  
Mill-site ( )



Scale: 1" = 2000 feet

- The above map depicts the P17-12 mining claim, which is located in Section (s) 17, Township 3N, Range 18W, Gila and Salt River Base and Meridian, LA PAZ County, Arizona. Total claim acreage is 40
- The type of corner and location monuments used are as follows: 2x2 WOOD POST

- The bearings and distances in degrees and feet between claim corners and to a public land survey monument are as depicted on the map.
- If the claim is a placer or mill-site claim with exterior limits conforming to legal subdivisions of the public survey, provide a legal description of the claim NW 1/4 SW 1/4

AHC438500

RECEIVED  
BLM AZ STATE OFFICE  
2016 JUN 21 A 11:06  
PHOENIX, ARIZONA



County Recorder Space:

Grand Canyon Gold Corp  
16772 W. Bell Rd #110-417  
Surprise, AZ 85374  
(310)-365-0783

## LOCATION NOTICE PLACER MINING CLAIM

AHC438501

NOTICE IS HEREBY GIVEN that the **P17-13** placer mining claim has been

Located by Grand Canyon Gold Corp, whose current mailing address is; 16772 W. Bell RD #110-417, Surprise, AZ 85374, and Denise E. Gianneotis whose current mailing address is: 16772 W. Bell Rd #110-417 Surprise, AZ 85374

The general course of the claim is east to west and is situated in La Paz County, Arizona.


This claim is 1320' feet in length and 1320' feet in width. This claim runs from the location monument on which this location notice is posted. This claim is marked by four monuments, one at each corner of the claim. The location monument on which this Notice is posted is situated within:

Township 3 North, Range 18 West, Section 17, Quarter Section: NE ¼ SW ¼

La Paz County, Arizona. Gila & Salt River Base and Meridian. This claim is 40 acres in size.

The locality of this claim with reference to some natural object or permanent monument and additional information (if any) concerning its locality is as follows: Section Marker and natural stone with wood post.

Dated and posted on the ground this 30<sup>TH</sup> day of March, 2016.

Grand Canyon Gold Corp:   
Panos D. Gianneotis-CEO

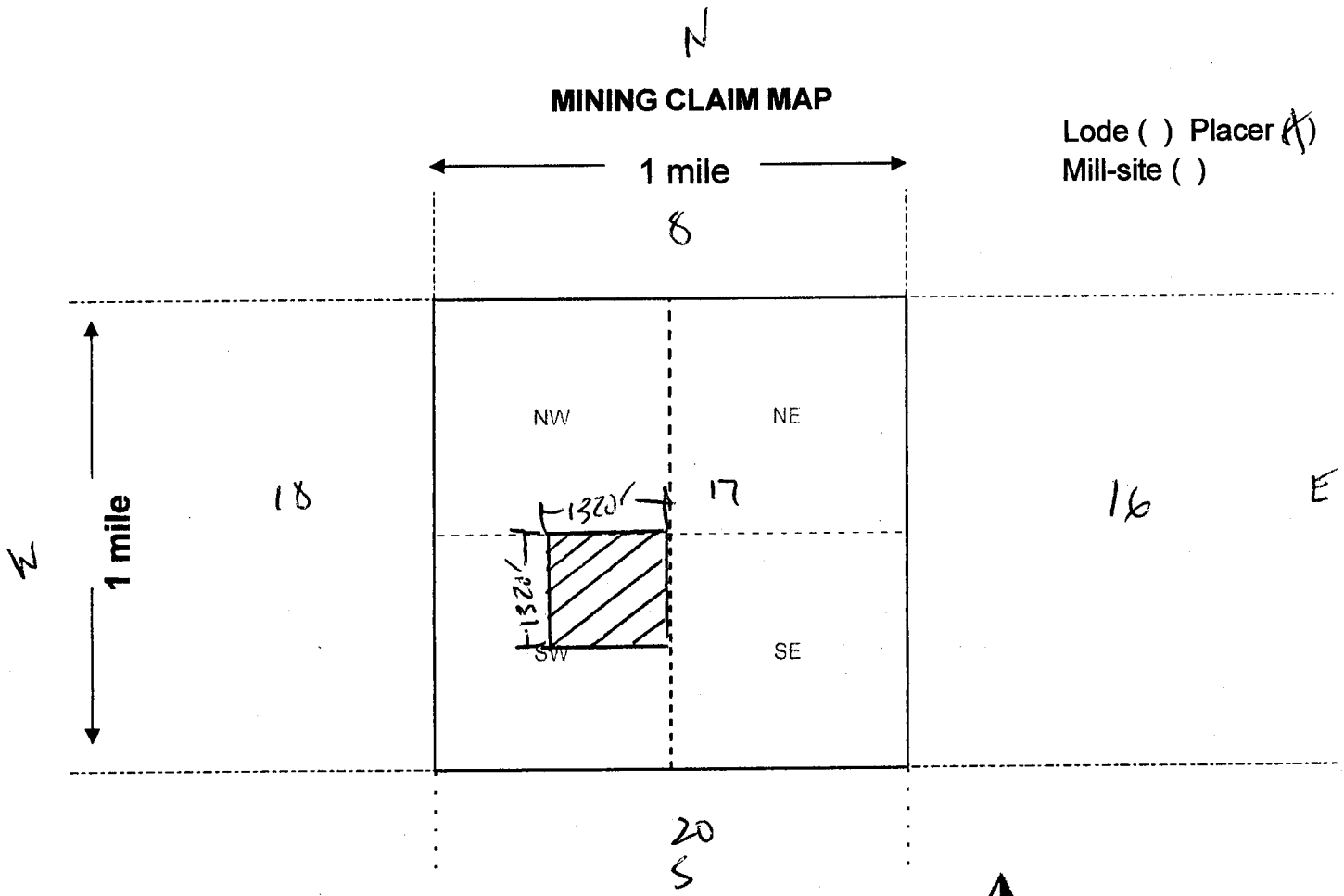
Millennia Inc.:   
Denise E. Gianneotis-Individual

RECEIVED  
BLM AZ STATE OFFICE  
2016 JUN 21 A 11: 06  
PHOENIX, ARIZONA

Map on reverse side

**MINING CLAIM MAP**

Lode ( ) Placer (X)  
Mill-site ( )



Scale: 1" = 2000 feet



AHC438501

- The above map depicts the P17-13 mining claim, which is located in Section (s) 17, Township 3N, Range 18W, Gila and Salt River Base and Meridian, LA PAZ County, Arizona. Total claim acreage is 40.
- The type of corner and location monuments used are as follows: 2X2 WOOD POST
- The bearings and distances in degrees and feet between claim corners and to a public land survey monument are as depicted on the map.
- If the claim is a placer or mill-site claim with exterior limits conforming to legal subdivisions of the public survey, provide a legal description of the claim NE 1/4 SW 1/4

RECEIVED  
 BLM AZ STATE OFFICE  
 2016 JUN 21 A 11:07  
 PHOENIX, ARIZONA

County Recorder Space:

Grand Canyon Gold Corp  
16772 W. Bell Rd #110-417  
Surprise, AZ 85374  
(310)-365-0783

## LOCATION NOTICE PLACER MINING CLAIM

NOTICE IS HEREBY GIVEN that the **P17-14** placer mining claim has been

Located by Grand Canyon Gold Corp, whose current mailing address is; 16772 W. Bell RD #110-417, Surprise, AZ 85374, and Denise E. Gianneotis whose current mailing address is: 16772 W. Bell Rd #110-417 Surprise, AZ 85374

The general course of the claim is east to west and is situated in La Paz County, Arizona.


This claim is 1320' feet in length and 1320' feet in width. This claim runs from the location monument on which this location notice is posted. This claim is marked by four monuments, one at each corner of the claim. The location monument on which this Notice is posted is situated within:


Township 3 North, Range 18 West, Section 17, Quarter Section: SE ¼ SW ¼

La Paz County, Arizona. Gila & Salt River Base and Meridian. This claim is 40 acres in size.

The locality of this claim with reference to some natural object or permanent monument and additional information (if any) concerning its locality is as follows: Section Marker and natural stone with wood post.

Dated and posted on the ground this 30<sup>TH</sup> day of March, 2016.

Grand Canyon Gold Corp:   
Panos D. Gianneotis-CEO

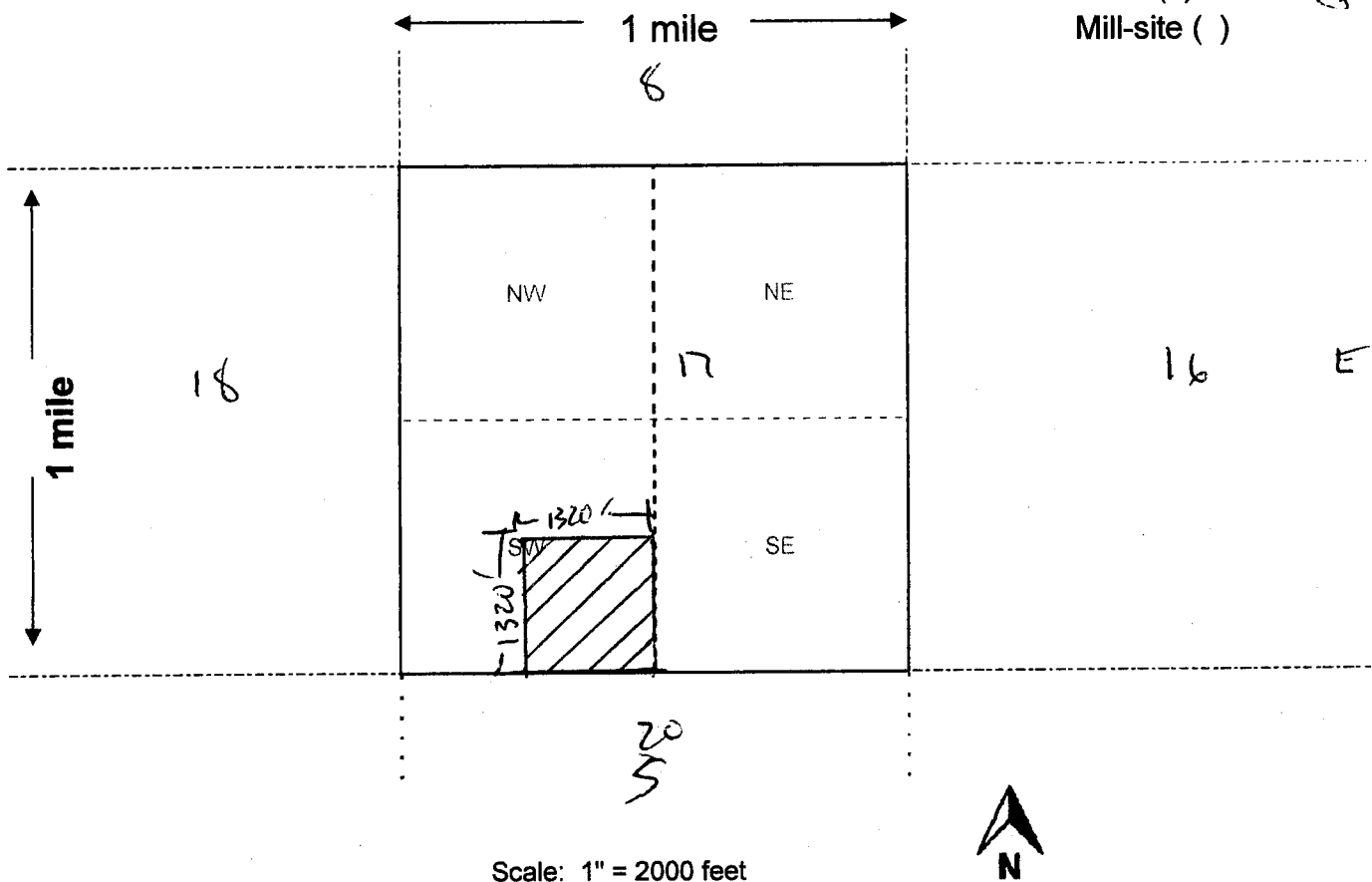
Millennia Inc.:   
Denise E. Gianneotis-Individual

RECEIVED  
BLMAZ STATE OFFICE  
2016 JUN 21 A 11:07  
PHOENIX, ARIZONA

AHC438502

**MINING CLAIM MAP**

Lode ( ) Placer   
 Mill-site ( )



Scale: 1" = 2000 feet



AHC438502

- The above map depicts the P17-14 mining claim, which is located in Section (s) 17, Township 3N, Range 18W, Gila and Salt River Base and Meridian, LA PAZ County, Arizona. Total claim acreage is 40
- The type of corner and location monuments used are as follows: 2x2 WOOD POST
- The bearings and distances in degrees and feet between claim corners and to a public land survey monument are as depicted on the map.
- If the claim is a placer or mill-site claim with exterior limits conforming to legal subdivisions of the public survey, provide a legal description of the claim SE 1/4 SW 1/4

RECEIVED  
 BLM AZ STATE OFFICE  
 2016 JUN 21 A 11:07  
 PHOENIX, ARIZONA

County Recorder Space:

Grand Canyon Gold Corp  
16772 W. Bell Rd #110-417  
Surprise, AZ 85374  
(310)-365-0783

## LOCATION NOTICE PLACER MINING CLAIM

A110438503

NOTICE IS HEREBY GIVEN that the **P17-15** placer mining claim has been

Located by Grand Canyon Gold Corp, whose current mailing address is; 16772 W. Bell RD #110-417, Surprise, AZ 85374, and Denise E. Gianneotis whose current mailing address is: 16772 W. Bell Rd #110-417 Surprise, AZ 85374

The general course of the claim is east to west and is situated in La Paz County, Arizona.

This claim is 1320' feet in length and 1320' feet in width. This claim runs from the location monument on which this location notice is posted. This claim is marked by four monuments, one at each corner of the claim. The location monument on which this Notice is posted is situated within:

Township 3 North, Range 18 West, Section 17, Quarter Section: SW ¼ SW ¼

La Paz County, Arizona. Gila & Salt River Base and Meridian. This claim is 40 acres in size.

The locality of this claim with reference to some natural object or permanent monument and additional information (if any) concerning its locality is as follows: Section Marker and natural stone with wood post.

Dated and posted on the ground this 30<sup>TH</sup> day of March, 2016.

Grand Canyon Gold Corp:   
Panos D. Gianneotis-CEO

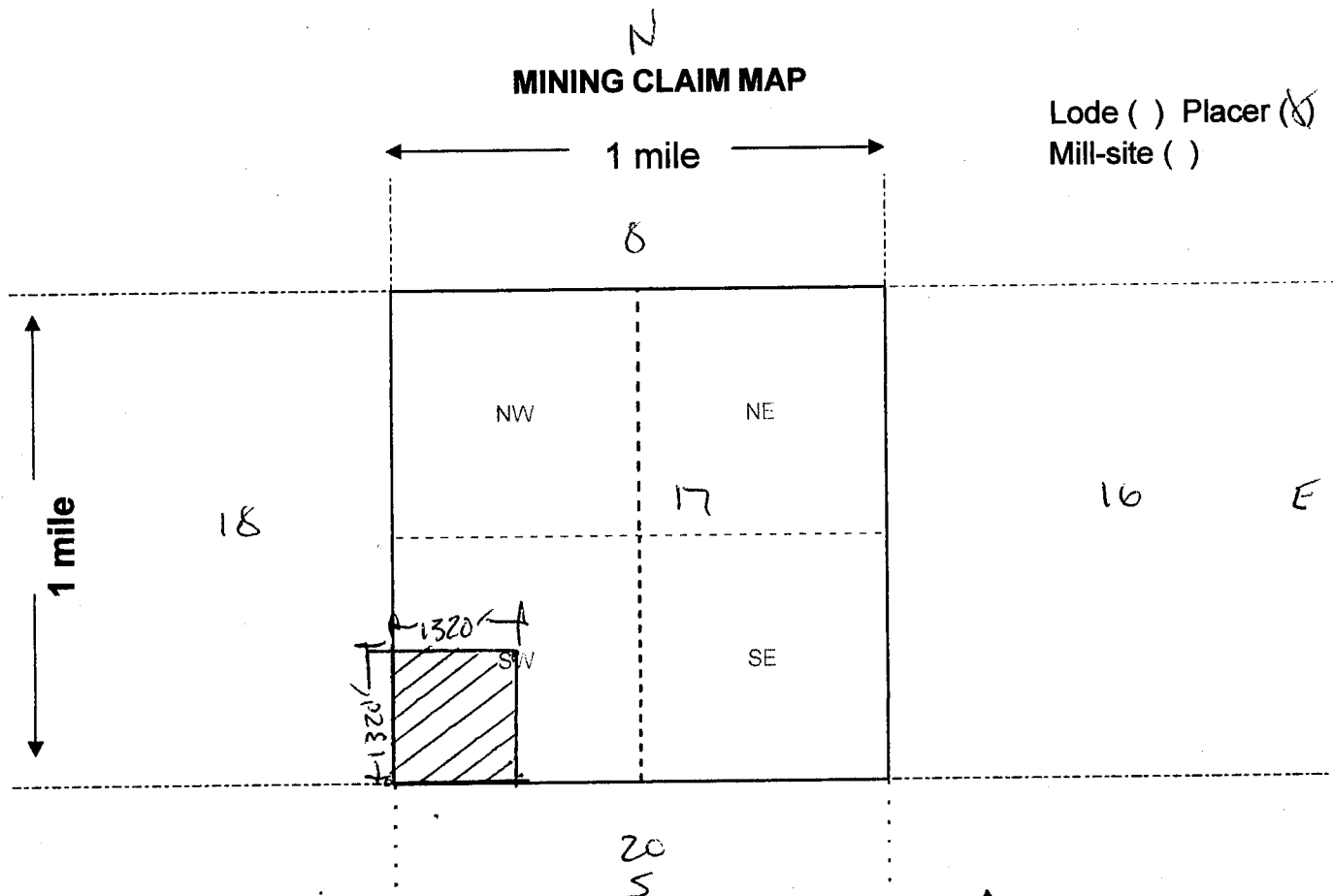
Millennia Inc.:   
Denise E. Gianneotis-Individual

RECEIVED  
BLM AZ STATE OFFICE  
2016 JUN 21 11:07  
PHOENIX, ARIZONA

Map on reverse side

**MINING CLAIM MAP**

Lode ( ) Placer (X)  
Mill-site ( )



AHC438503

Scale: 1" = 2000 feet



- The above map depicts the P17-15 mining claim, which is located in Section (s) 17, Township 3N, Range 18W, Gila and Salt River Base and Meridian, LA PAZ County, Arizona. Total claim acreage is 40
- The type of corner and location monuments used are as follows: 2X2 WOOD POST
- The bearings and distances in degrees and feet between claim corners and to a public land survey monument are as depicted on the map.
- If the claim is a placer or mill-site claim with exterior limits conforming to legal subdivisions of the public survey, provide a legal description of the claim SW 1/4 SW 1/4

**RECEIVED**  
**BLM AZ STATE OFFICE**  
 2016 JUN 21 A 11:07  
 PHOENIX, ARIZONA



DEPARTMENT OF INTERIOR  
BUREAU OF LAND MANAGEMENT

Input Parameters for Geographic Report with Land

System Id = CR

Admin State = AZ

Geo State =

Casetype Begins With

Case Disp Txt = AUTHORIZED, CANCELLED, EXPIRED, PENDING, REJECTED, RELINQUISHED, VOID, WITHDRAWN

Mer Twp Rng = 14 0030N 0180W

Section = 017, 999

Mtrs =

Commodity =

Commodity Txt =

Pending Org =

Pend Org Decode =

Total Rows Returned: 0

NO WARRANTY IS MADE BY BLM FOR USE OF THE DATA  
FOR PURPOSES NOT INTENDED BY BLM



TOWNSHIP 03 NORTH RANGE 18 WEST OF THE GILA & SALT RIVER MERIDIAN, ARIZONA

SECS	SUBDIVISION																Acres	Kind of Entry or Purpose	Serial Number or Order Number	Action Date	Remarks		
	NE 1/4				NW 1/4				SW 1/4				SE 1/4									Lots	Other Description
	NE	NW	SW	SE	NE	NW	SW	SE	NE	NW	SW	SE	NE	NW	SW	SE							
	For orders affecting disposal or use of unidentified lands withdrawn for classification, minerals, water, and/or other public purposes, and Indian treaties, refer to Index to Miscellaneous Documents																						
																	MS 2131;	79.739	PATENT / ME	45790	9/20/1907	MC 291; 4N 18W;	
																	ALL SECS 2, 16, 32, 36;		STATE GRANT	ACT OF CONGRESS	6/20/1910	TITLE TO STATE TO FIX ON APPROVAL OF SURVEY; SUBJECT TO PRIOR RIGHTS;	
																	MS 2949;	33.10	PATENT / ME	451595	1/5/1915		
36								X	X	X	X	X	X	X	X		320.00	IL BASE	91	7/7/1926	7N 3E;		
																ALL SECS 2, 16, 32, 36;		STATE GRANT	ACT OF CONGRESS	1/25/1927	EXTENDS ACT OF 6/20/1910 TO MINERAL LANDS; SUBJECT TO PRIOR RIGHTS;		
2																PART 7, 8	89.12	IL BASE	97	4/11/1929	28N 2E;		
2																PART 5	40.29	IL BASE	98	1/8/1930	15S 21E;		
2																6, 9, 10, PART 7, 8	117.38	IL BASE	153	8/7/1936	20S 12E;		
2																PART;	14.14	IL BASE	185	11/3/1938	28N 6W;		
16					X	X																	
32																ALL;							
36	X	X	X	X	X	X	X	X	X									QCD TO US / SX	PHX-075416	4/5/1941	14N 13W;		
16					X			X										QCD TO US / SX	PHX-081212	4/18/1947	5N 14W;		
31																M&B; SUBDIV UNDEF;		R/W PIPE LINE	PHX-083225	3/1/1949	PERPETUAL; 2N 11W;		
16	X	X	X	X				X	X	X	X	X	X	X	X	1N 19W;		QCD TO US / SX	PHX-080590	7/5/1949	O OPENING TO ENTRY 7/10/1951;		
16	X	X	X	X				X	X	X	X	X	X	X	X		480.00	O OPENING TO ENTRY	55176	7/10/1951	37N 5E;		
31																M&B; SUBDIV UNDEF;		R/W PIPE LINE	AR-03819	10/17/1952	PERPETUAL; 2N 16W; PROOF OF CONSTRUCTION 1/19/1954;		
4																6, 8	39.94	PATENT / ME	1162771	8/3/1956			
31																M&B; SUBDIV UNDEF;		R/W PIPE LINE	AR-016499	7/16/1957	PERPETUAL; 2N 18W;		
2																PART MS 2949;	18.96	IL BASE	266	1/20/1960	1S 19E;		
																PART DEFICIT;	1.04	IL BASE	276	1/5/1961	13S 2E;		
4																7	19.86	PATENT / ME	1220003	5/25/1961			
4																S2S2NE, N2NESE, NENWSE;	70.00	PATENT / ME	02-64-0270	6/16/1964			
2																PART 5	0.11	IL BASE	329	7/23/1965	6S 5W;		
3																ALL;							
4																ALL;							
5																ALL;							

TOWNSHIP 03 NORTH RANGE 18 WEST OF THE GILA & SALT RIVER MERIDIAN, ARIZONA

SECS	SUBDIVISION																Acres	Kind of Entry or Purpose	Serial Number or Order Number	Action Date	Remarks		
	NE 1/4				NW 1/4				SW 1/4				SE 1/4									Lots	Other Description
	NE	NW	SW	SE	NE	NW	SW	SE	NE	NW	SW	SE	NE	NW	SW	SE							
For orders affecting disposal or use of unidentified lands withdrawn for classification, minerals, water, and/or other public purposes, and Indian treaties, refer to Index to Miscellaneous Documents																							
6																	ALL;						
7																	ALL;						
8																	ALL;						
9																	ALL;						
10																	ALL;						
17																	ALL;						
18																	ALL;						
19																	ALL;						
20																	ALL;						
29																	ALL;						
30																	ALL;						
31																	ALL;						
32																	ALL, 1N 13W;		O PROPOSED CL FOR MULTIPLE USE MANAGEMENT	A-1099	7/21/1967	SEGREGATES THE PUBLIC LANDS FROM APPROPRIATION UNDER AGRICULTURAL LAND LAWS, PS, SX; PUB IN FR 7/27/1967; O CL 10/17/1967; PUB IN FR 10/23/1967; CL TERM 10/7/1981;	
1																	ALL;						
2																	ALL;						
11																	ALL;						
12																	ALL;						
13																	ALL;						
14																	ALL;						
15																	ALL;						
16																	ALL;						
17																	ALL;						
18																	ALL;						
19																	ALL;						
20																	ALL;						
21																	ALL;						
22																	ALL;						
23																	ALL;						

TOWNSHIP 03 NORTH RANGE 18 WEST OF THE GILA & SALT RIVER MERIDIAN, ARIZONA

SECS	SUBDIVISION																Acres	Kind of Entry or Purpose	Serial Number or Order Number	Action Date	Remarks		
	NE 1/4				NW 1/4				SW 1/4				SE 1/4									Lots	Other Description
	NE	NW	SW	SE	NE	NW	SW	SE	NE	NW	SW	SE	NE	NW	SW	SE							
For orders affecting disposal or use of unidentified lands withdrawn for classification, minerals, water, and/or other public purposes, and Indian treaties, refer to Index to Miscellaneous Documents																							
24																		ALL;					
25																		ALL;					
26																		ALL;					
27																		ALL;					
28																		ALL;					
33																		ALL;					
34																		ALL;					
35																		ALL;					
36																		ALL; 1N 10W;	O PROPOSED CL FOR MULTIPLE USE MANAGEMENT	A-1101	7/21/1967	SEGREGATES THE PUBLIC LANDS FROM APPROPRIATION UNDER AGRICULTURAL LAND LAWS, PS, SX; PUB IN FR 7/27/1967; O CL 10/17/1967; PUB IN FR 10/23/1967; CL TERM 10/7/1981;	
ENTIRE TOWNSHIP																	1N 15W;	APLN / WDL KOFA NATIONAL WILDLIFE RANGE	A-7950	2/21/1974	WITHDRAWN FROM ALL FORMS OF APPROPRIATION INCLUDING THE MINING LAWS AND MINERAL LEASING LAWS; PUB IN FR 12/22/1977; APLN WDN AND CASE CLOSED 4/15/1991;		
3																	4						
4																		NESENE;	R/W ROAD	A-16203	1/4/1982	TO TERM 1/3/2012;	
4							X	X	X	X							3		R/W WATER WELL AND PIPE LINE	A-18910	11/7/1983	TO TERM 11/6/2003;	
1			X									X				X							
12	X																						
23	X	X	X	X	X	X	X	X	X	X													
24	X	X	X	X	X	X	X	X				X	X	X	X	X		3N 17W;	R/W ROAD	AZA-35714-06	9/23/2011	TO TERM 12/31/2030;	